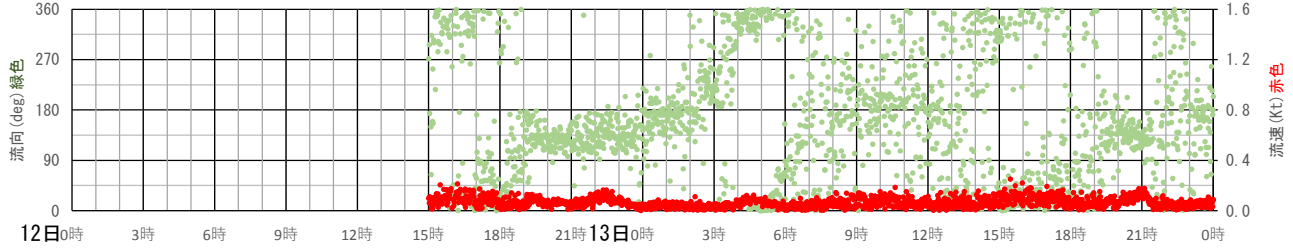


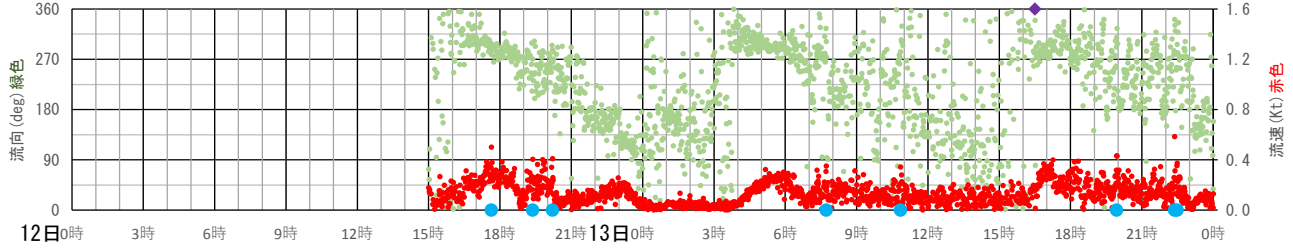
平成30年9月12日～13日

資料 1

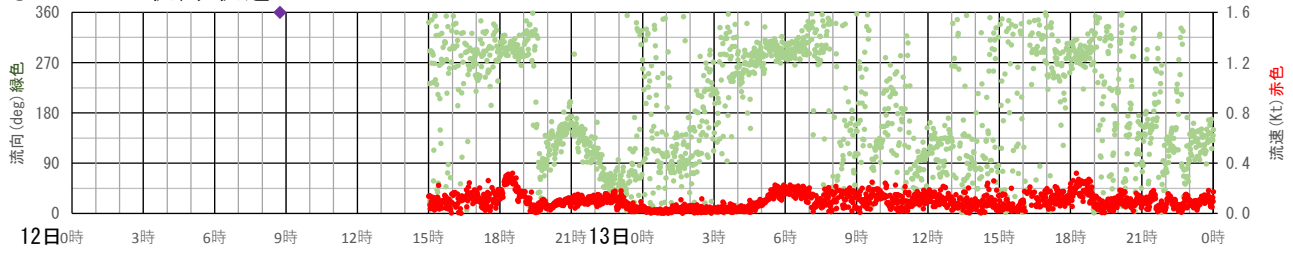
●Bバースの流向・流速



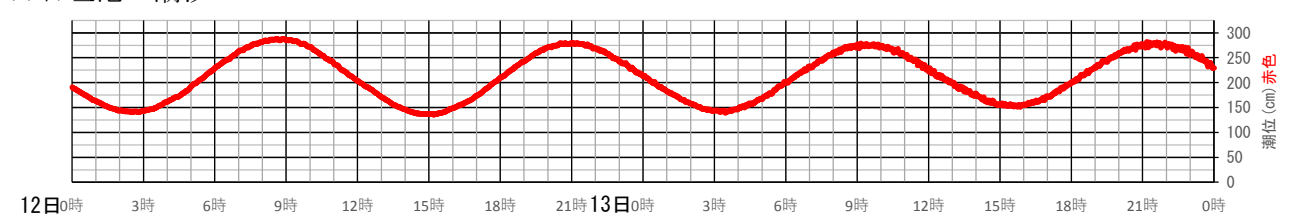
●Cバースの流向・流速



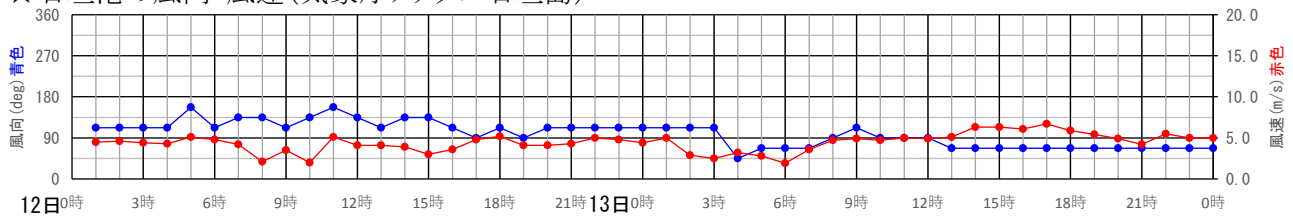
●Dバースの流向・流速



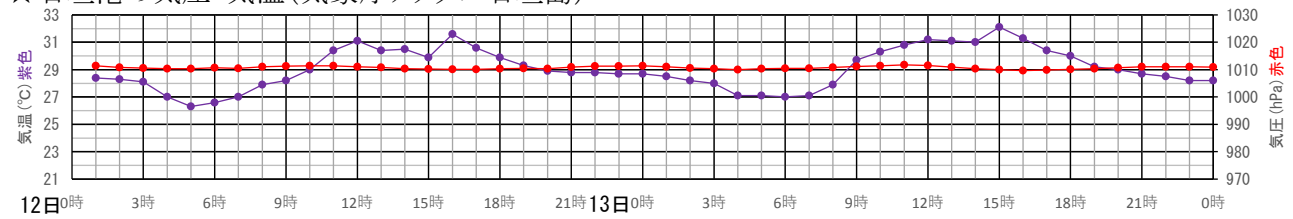
★石垣港の潮汐



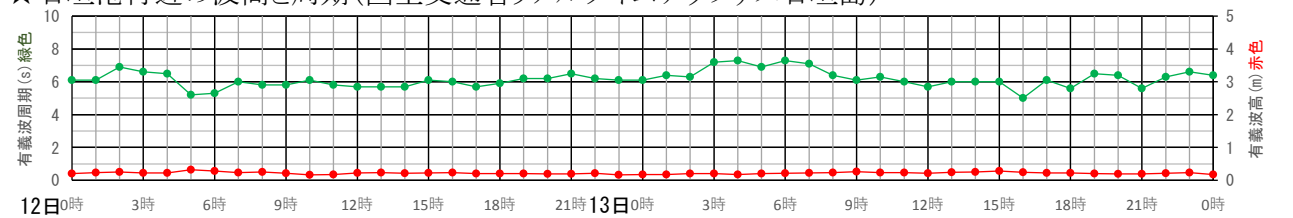
★石垣港の風向・風速(気象庁アメダス石垣島)



★石垣港の気圧・気温(気象庁アメダス石垣島)



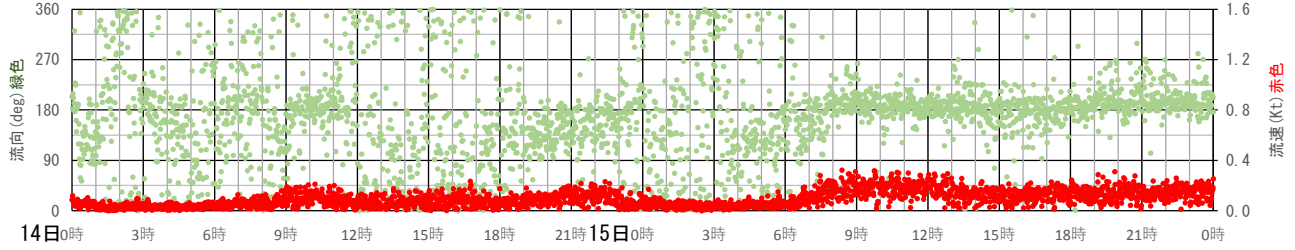
★石垣港付近の波高と周期(国土交通省リアルタイムナウファス石垣島)



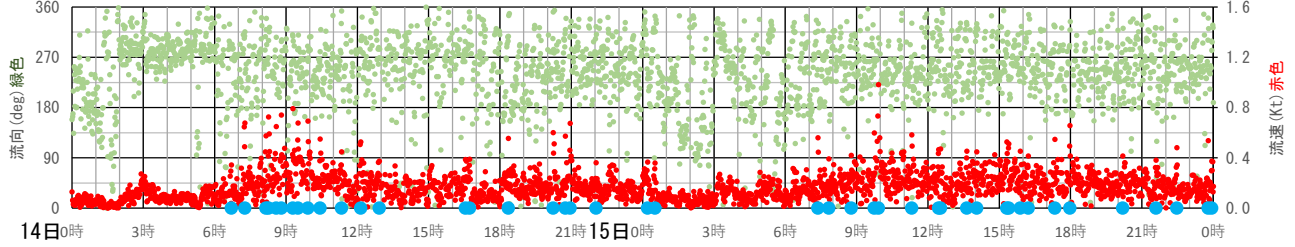
平成30年9月14日～15日

資料2

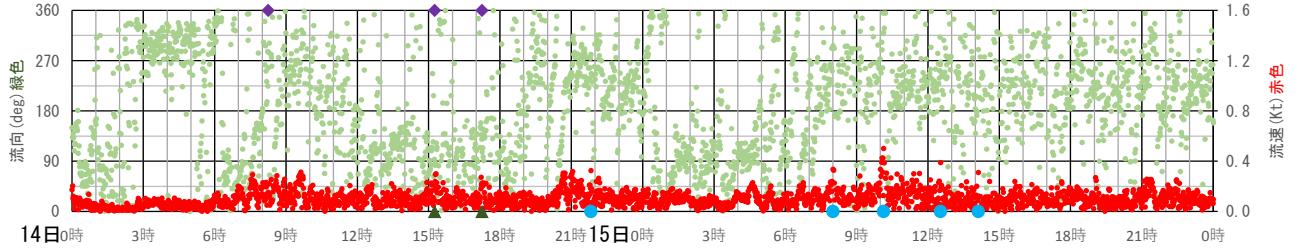
●Bバースの流向・流速



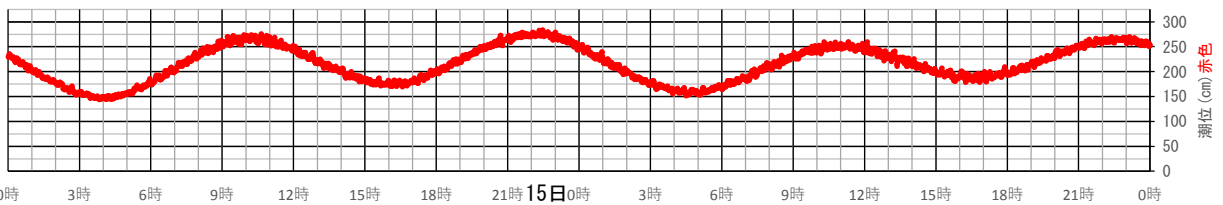
●Cバースの流向・流速



●Dバースの流向・流速



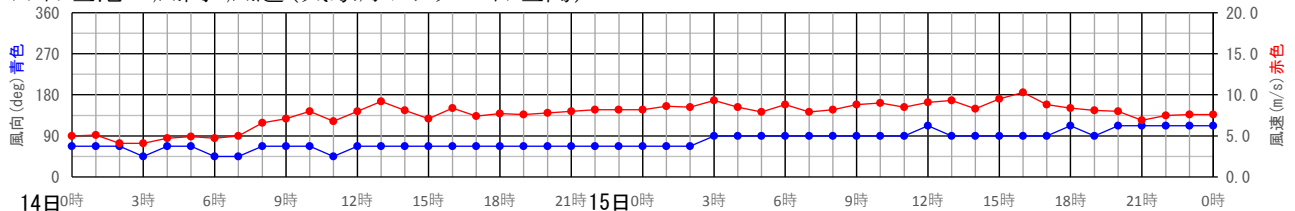
★石垣港の潮汐



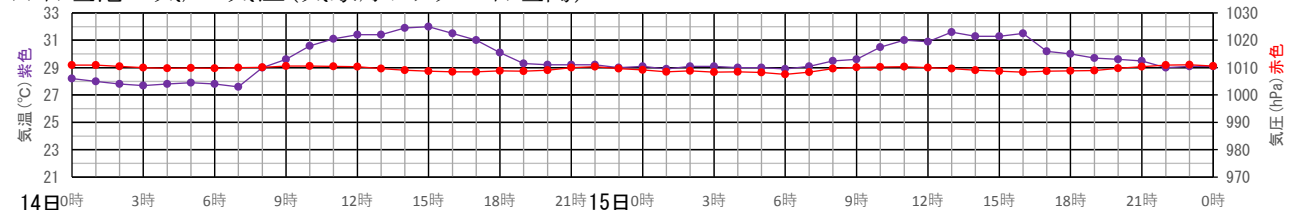
14日、台風22号接近

15日、台風22号接近

★石垣港の風向・風速(気象庁アメダス石垣島)



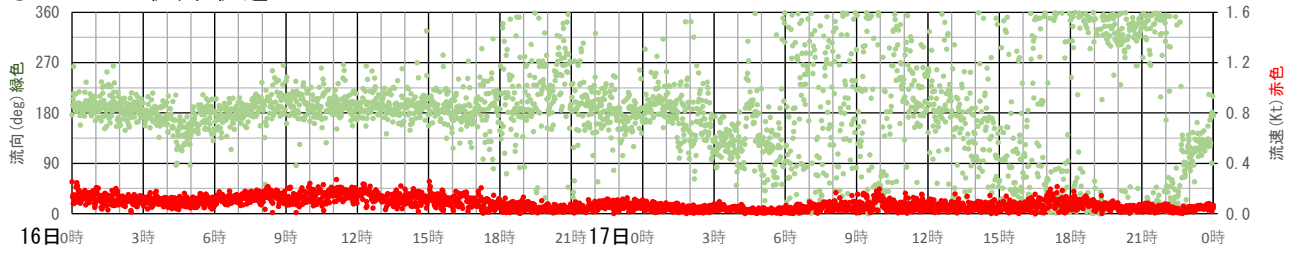
★石垣港の気圧・気温(気象庁アメダス石垣島)



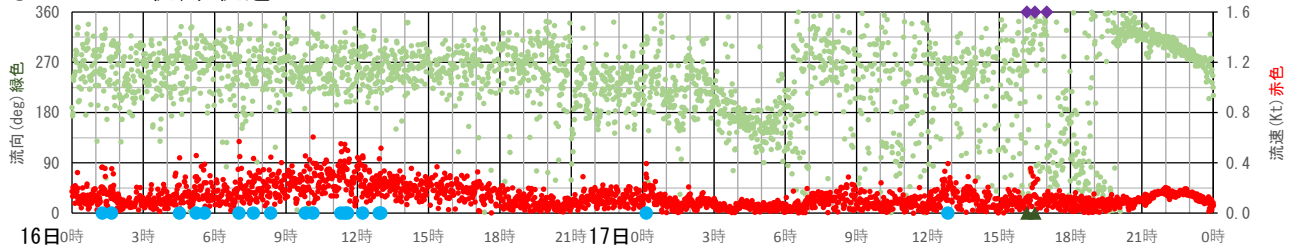
★石垣港付近の波高と周期(国土交通省リアルタイムナウファス石垣島)



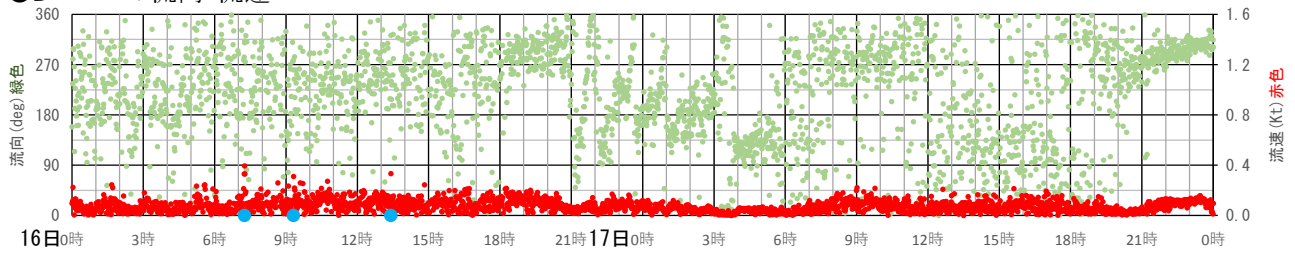
●Bバースの流向・流速



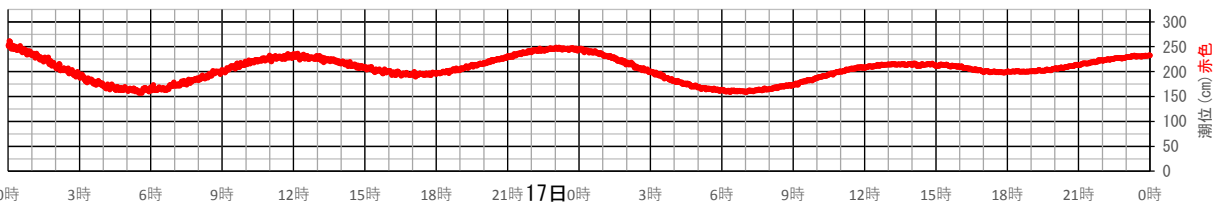
●Cバースの流向・流速



●Dバースの流向・流速



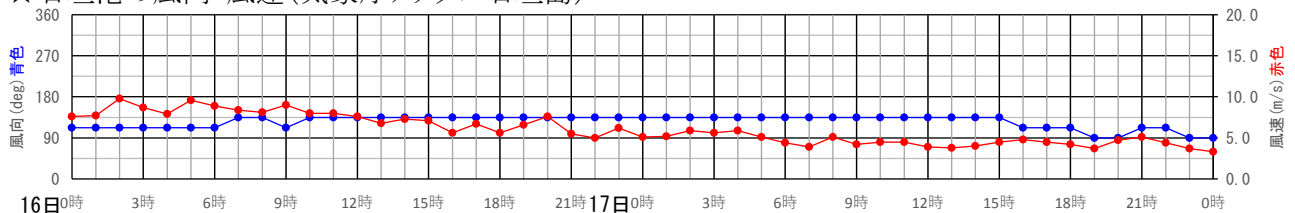
★石垣港の潮汐



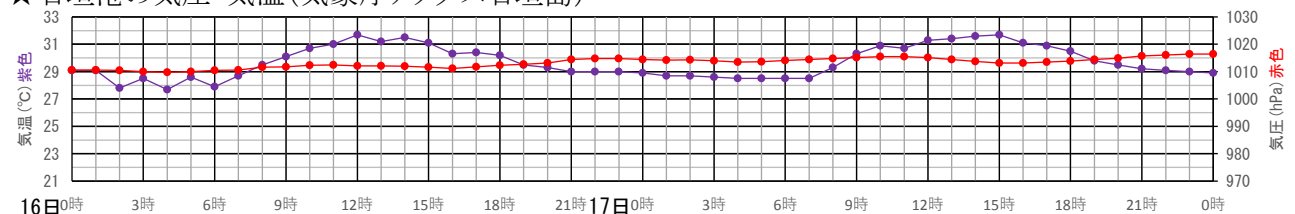
16日、台風22号接近

17日、下弦

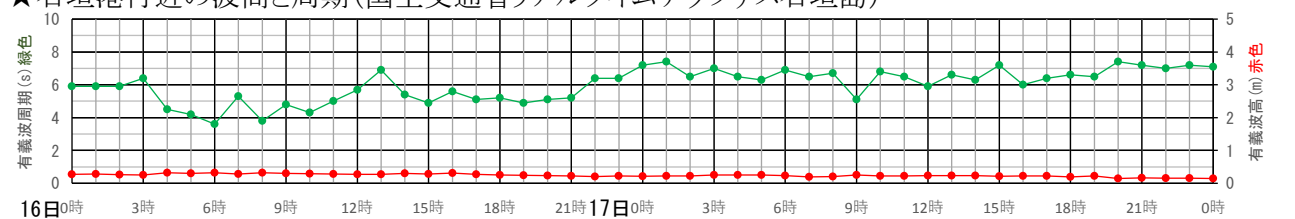
★石垣港の風向・風速(気象庁アメダス石垣島)



★石垣港の気圧・気温(気象庁アメダス石垣島)

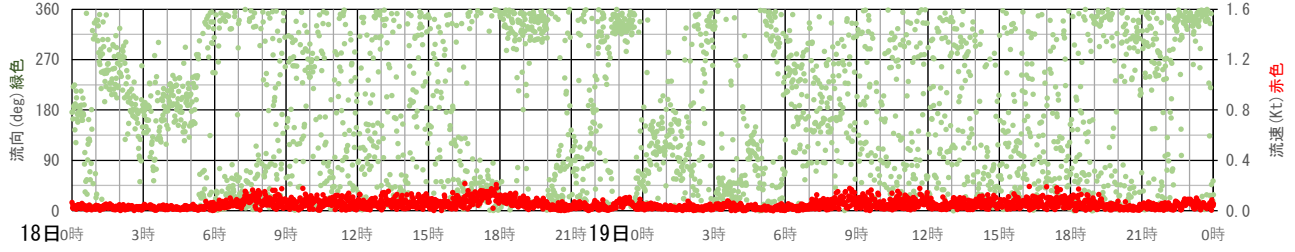


★石垣港付近の波高と周期(国土交通省リアルタイムナウファス石垣島)

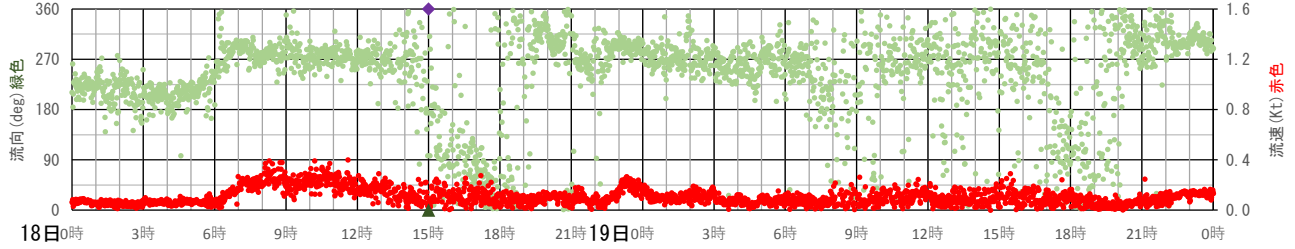


平成30年9月18日～19日

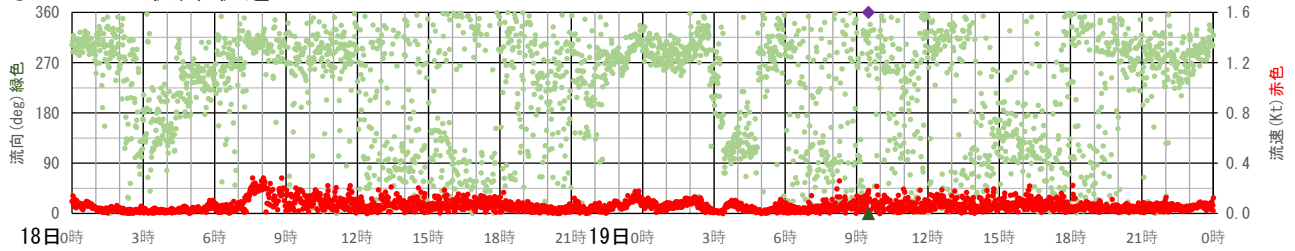
●Bバースの流向・流速



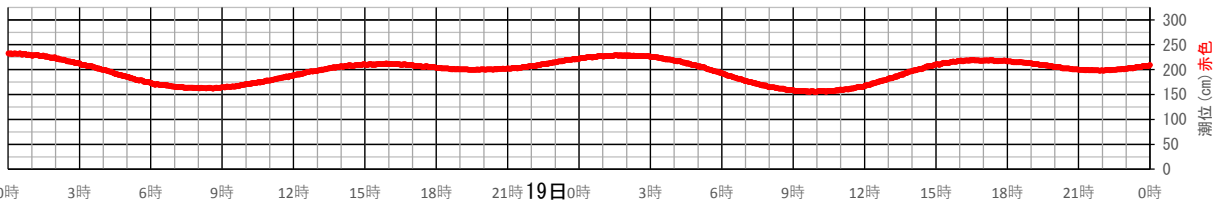
●Cバースの流向・流速



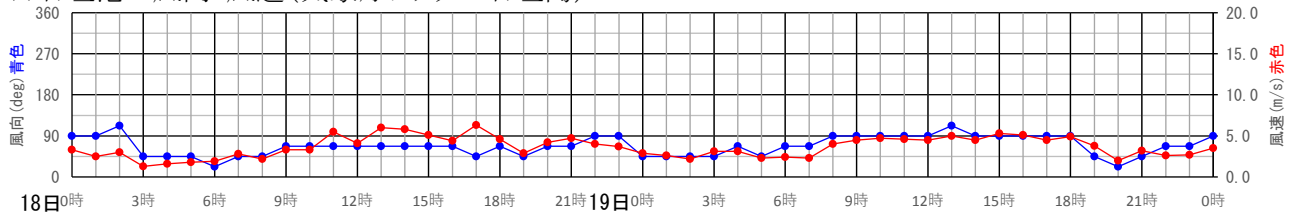
●Dバースの流向・流速



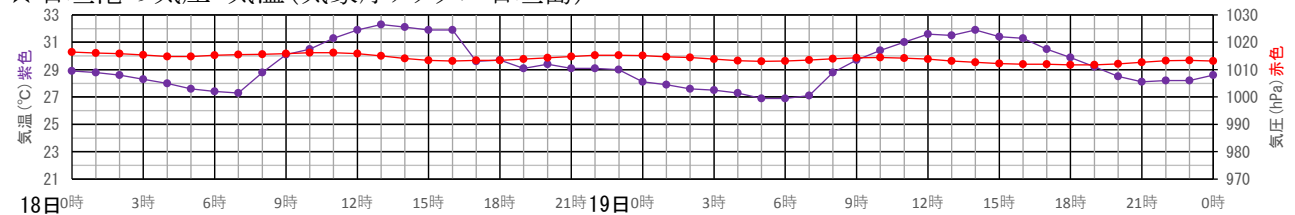
★石垣港の潮汐



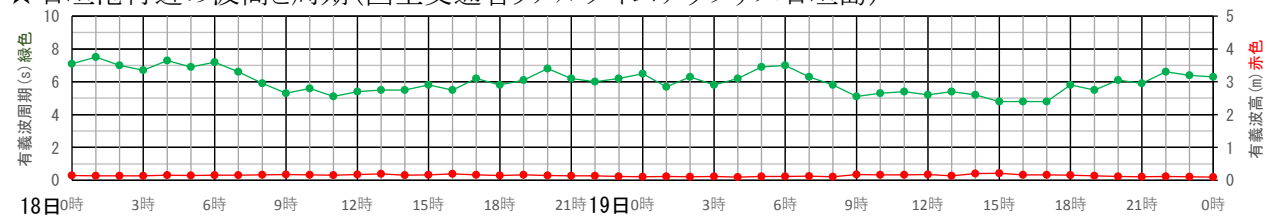
★石垣港の風向・風速(気象庁アメダス石垣島)



★石垣港の気圧・気温(気象庁アメダス石垣島)



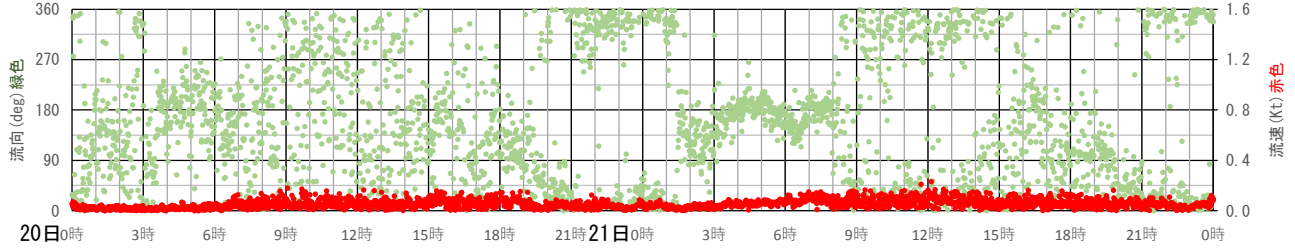
★石垣港付近の波高と周期(国土交通省リアルタイムナウファス石垣島)



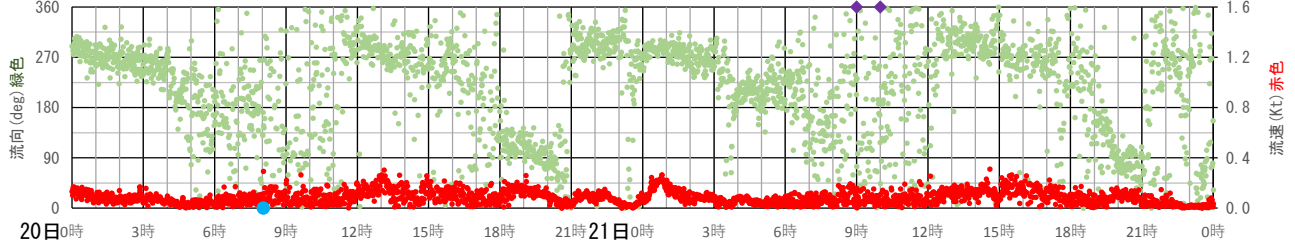
平成30年9月20日～21日

資料5

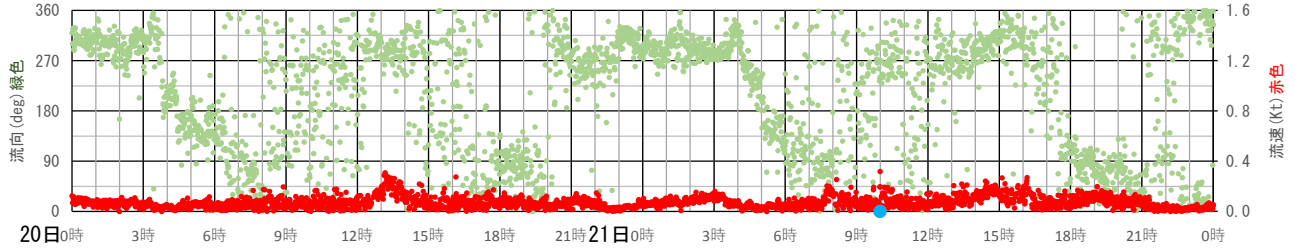
●Bバースの流向・流速



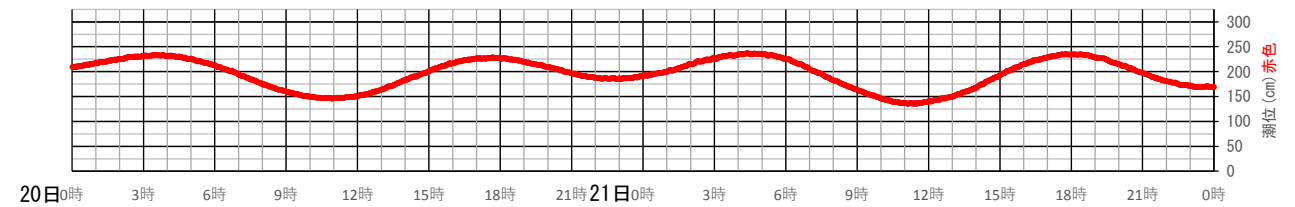
●Cバースの流向・流速



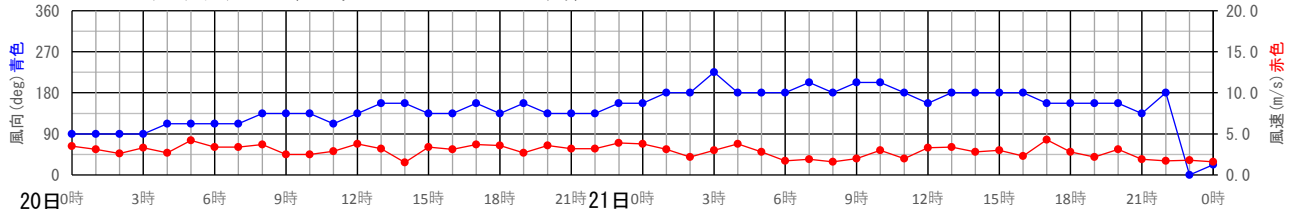
●Dバースの流向・流速



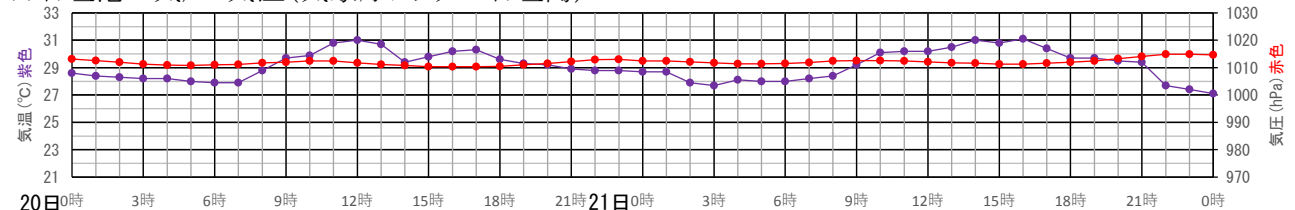
★石垣港の潮汐



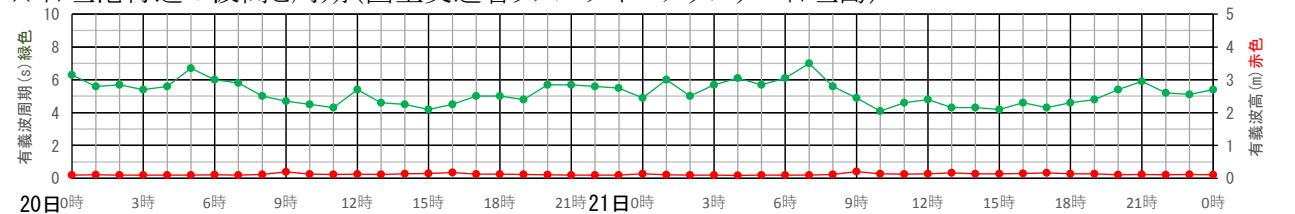
★石垣港の風向・風速(気象庁アメダス石垣島)



★石垣港の気圧・気温(気象庁アメダス石垣島)

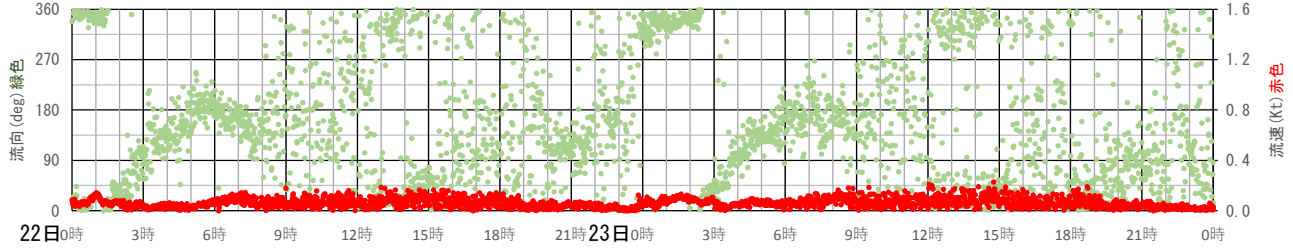


★石垣港付近の波高と周期(国土交通省リアルタイムナウファス石垣島)

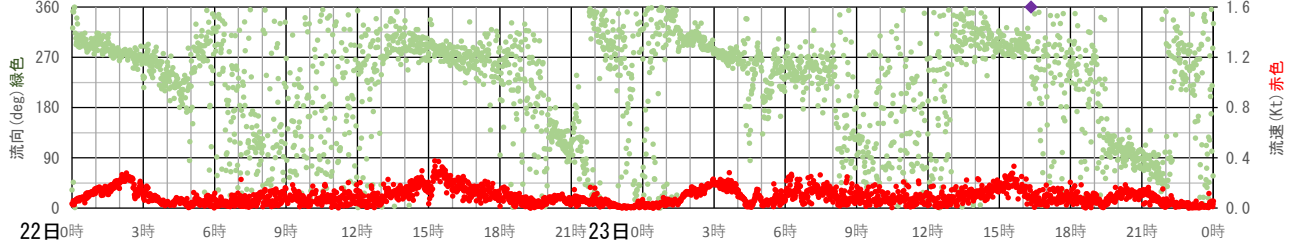


平成30年9月22日～23日

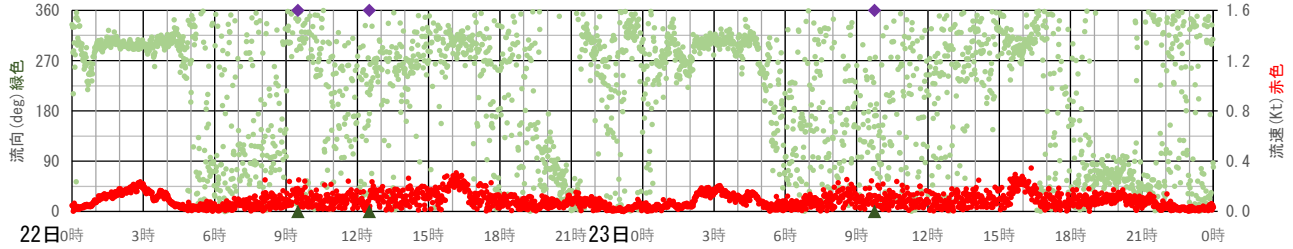
●Bバースの流向・流速



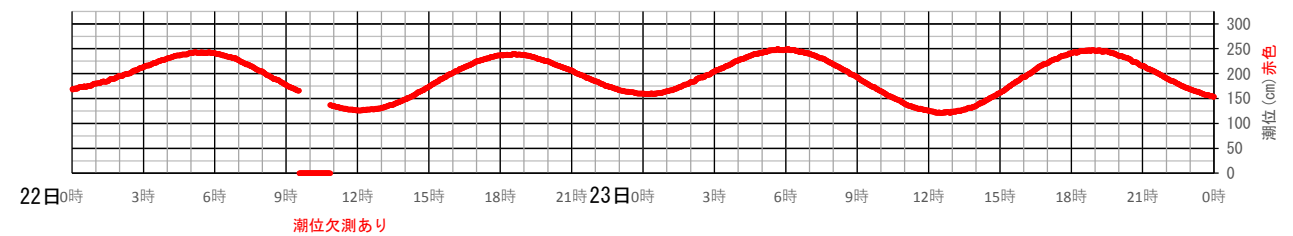
●Cバースの流向・流速



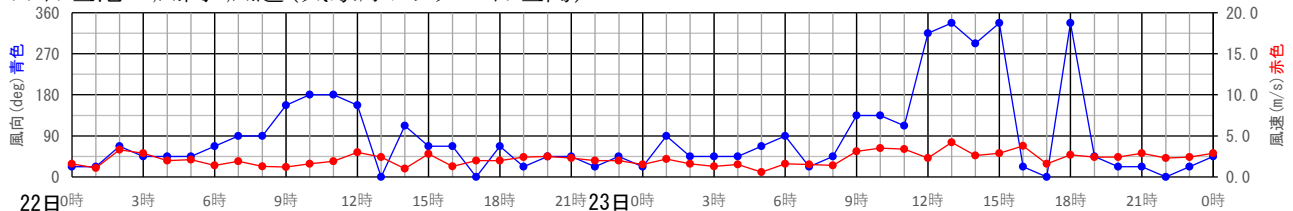
●Dバースの流向・流速



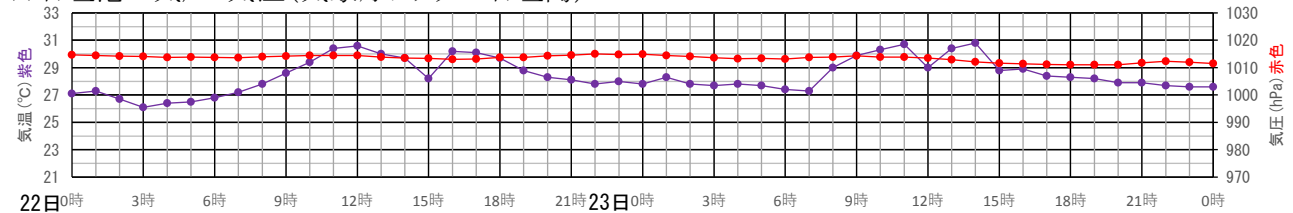
★石垣港の潮汐



★石垣港の風向・風速(気象庁アメダス石垣島)



★石垣港の気圧・気温(気象庁アメダス石垣島)

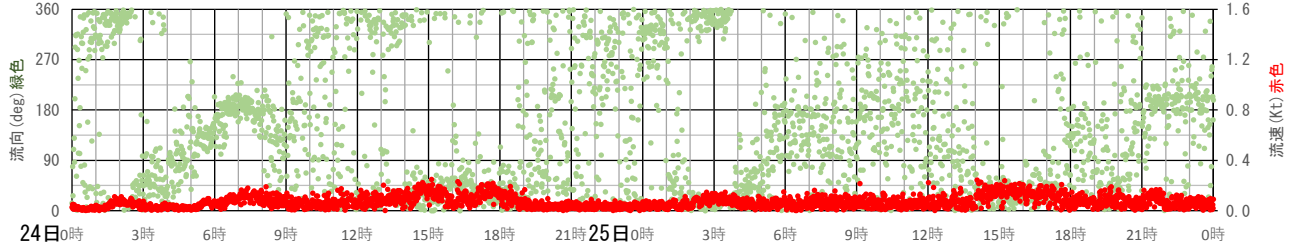


★石垣港付近の波高と周期(国土交通省リアルタイムナウファス石垣島)

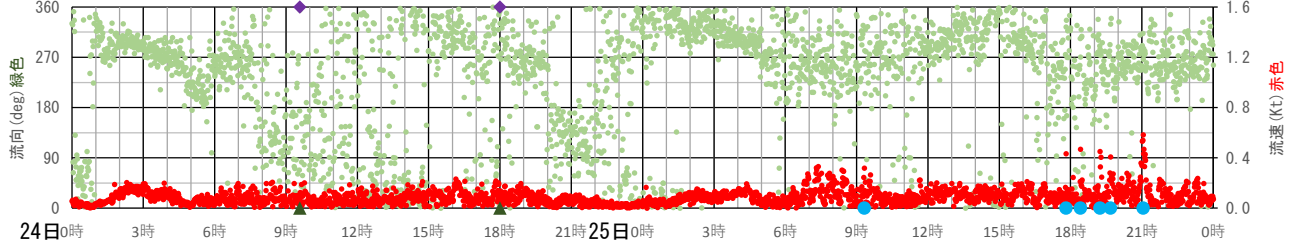


平成30年9月24日～25日

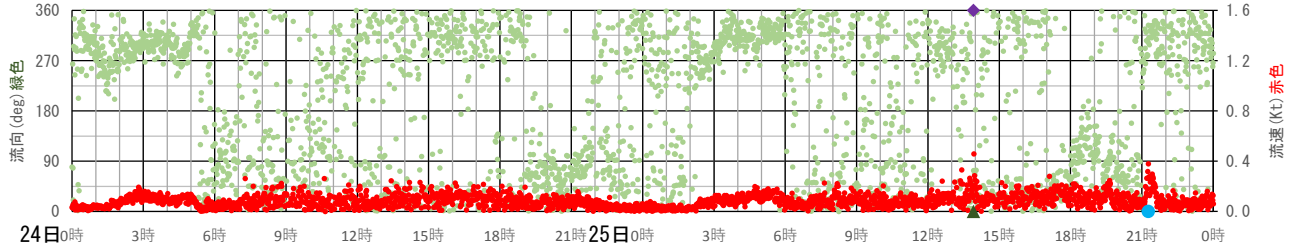
●Bバースの流向・流速



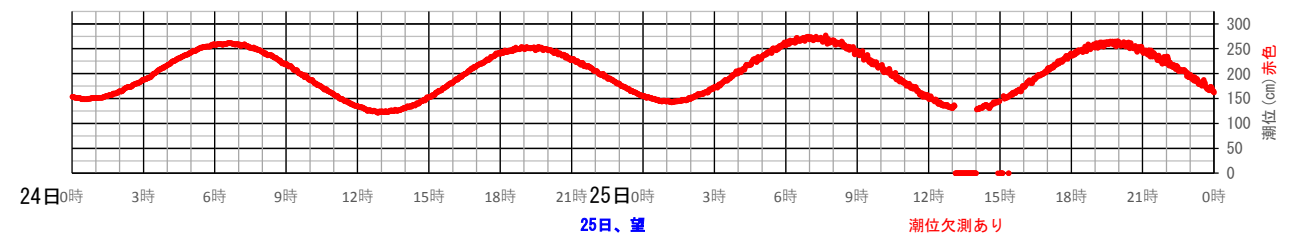
●Cバースの流向・流速



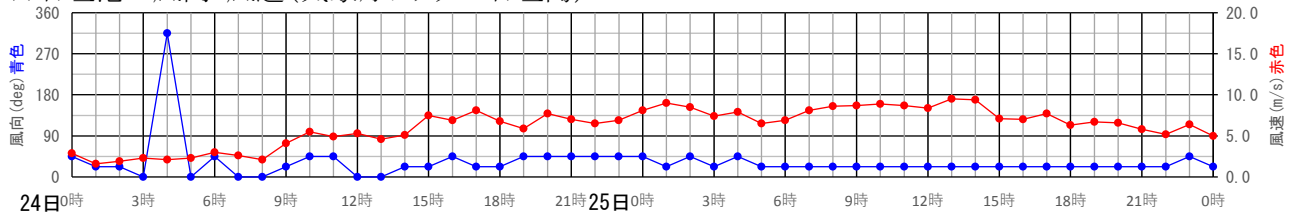
●Dバースの流向・流速



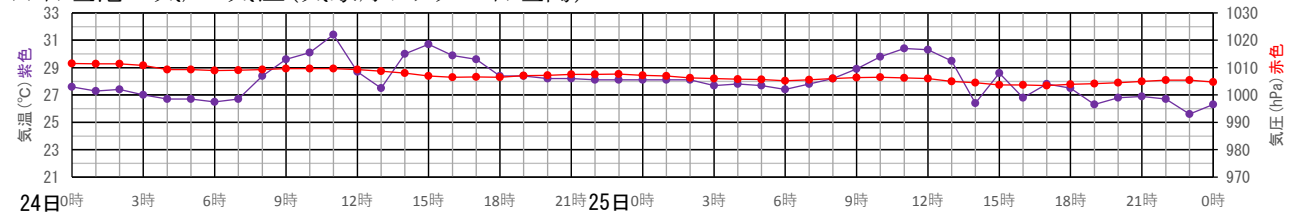
★石垣港の潮汐



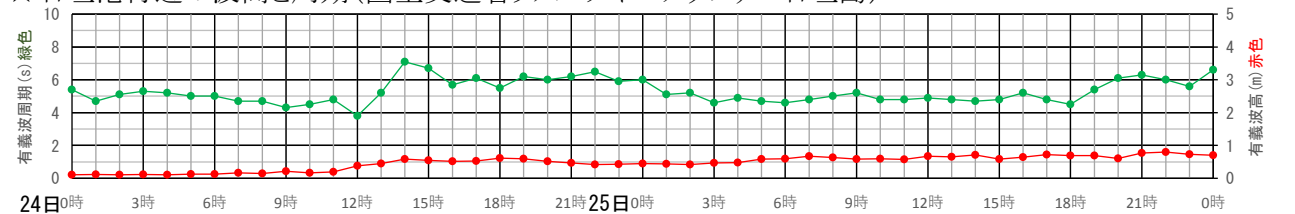
★石垣港の風向・風速(気象庁アメダス石垣島)



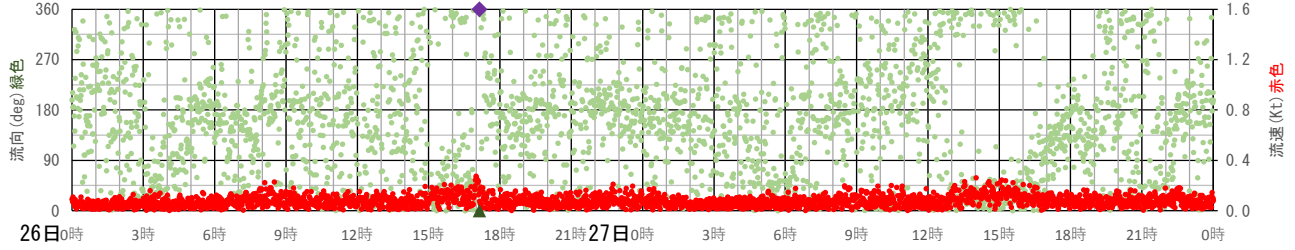
★石垣港の気圧・気温(気象庁アメダス石垣島)



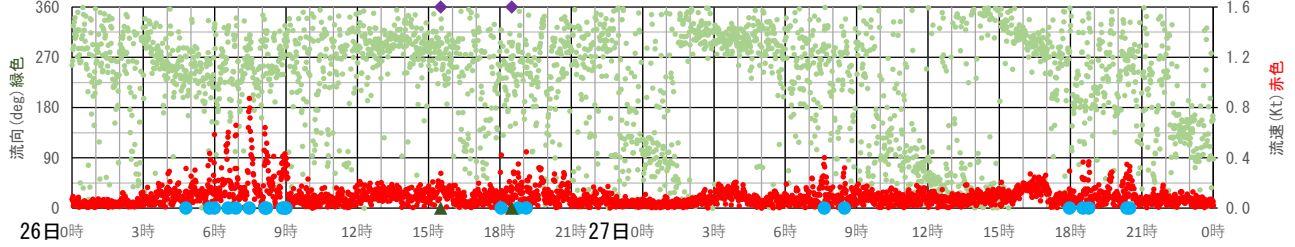
★石垣港付近の波高と周期(国土交通省リアルタイムナウファス石垣島)



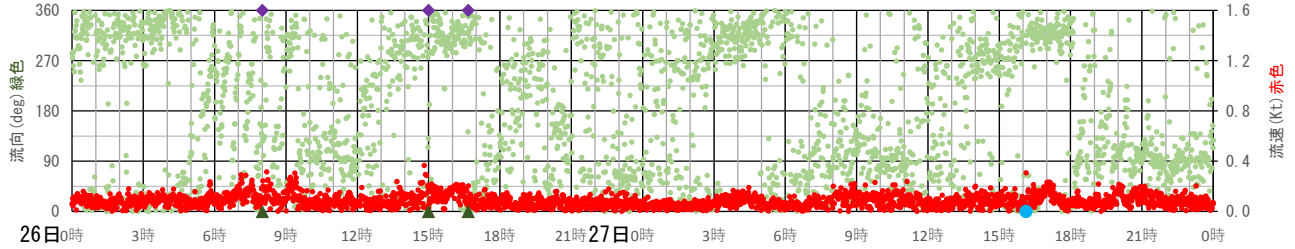
●Bバースの流向・流速



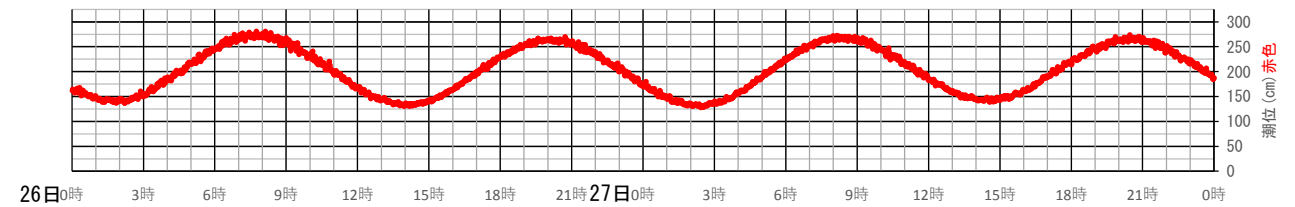
●Cバースの流向・流速



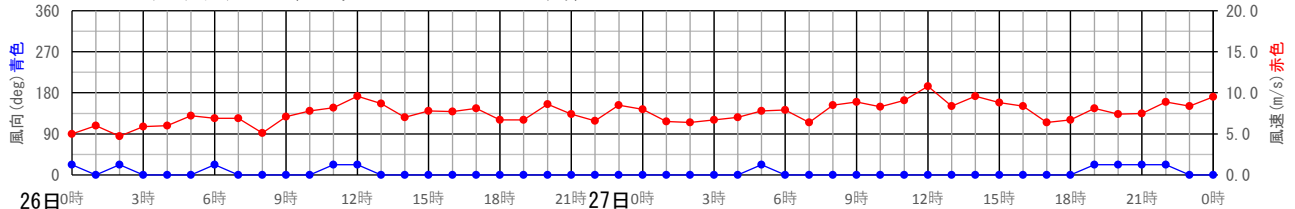
●Dバースの流向・流速



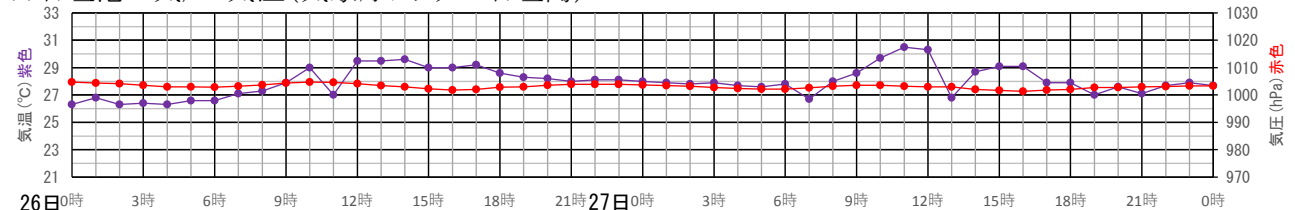
★石垣港の潮汐



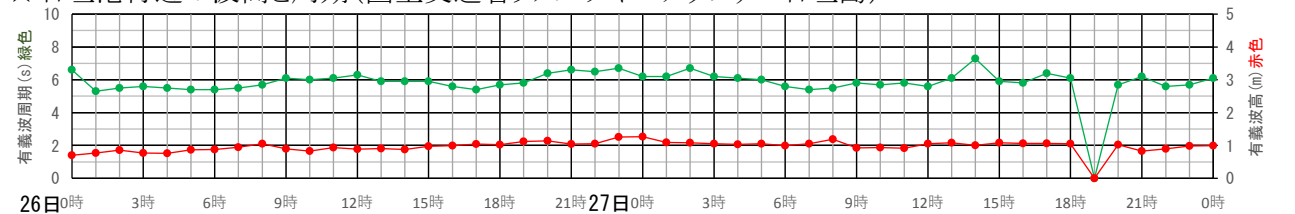
★石垣港の風向・風速 (気象庁アメダス石垣島)



★石垣港の気圧・気温 (気象庁アメダス石垣島)



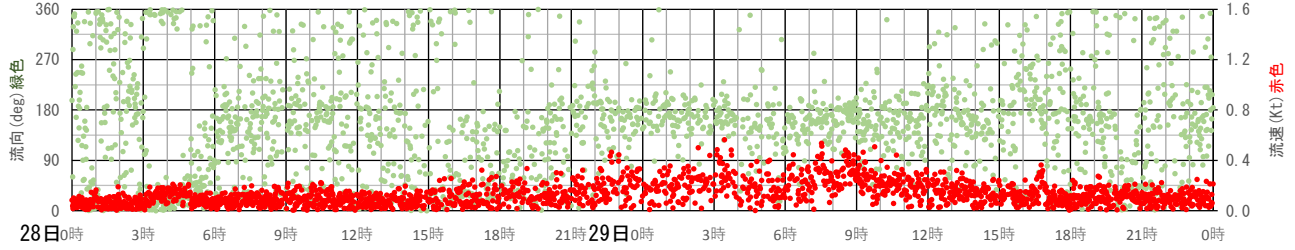
★石垣港付近の波高と周期 (国土交通省リアルタイムナウファス石垣島)



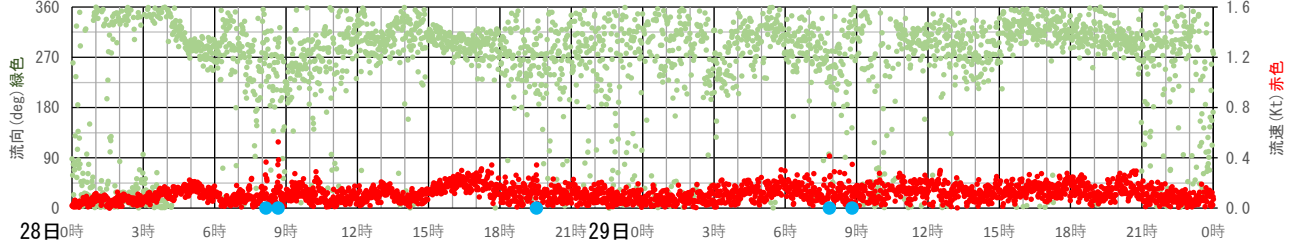


平成30年9月28日～29日

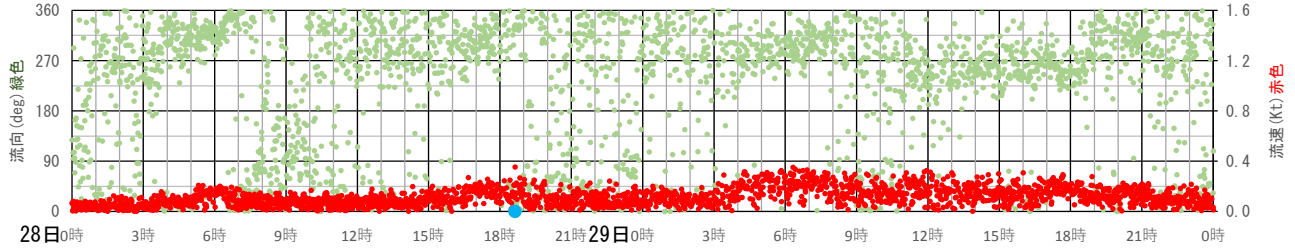
●Bバースの流向・流速



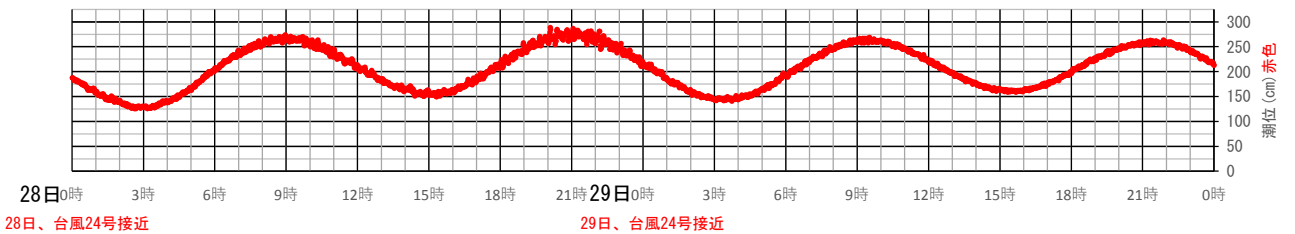
●Cバースの流向・流速



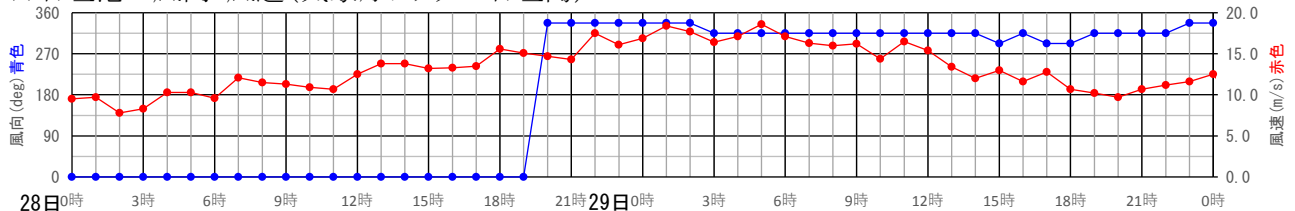
●Dバースの流向・流速



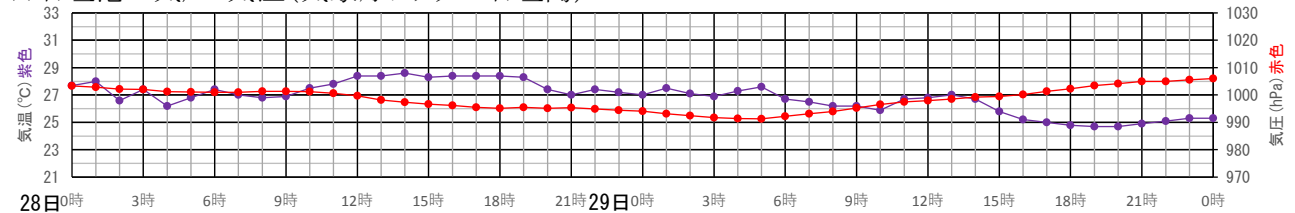
★石垣港の潮汐



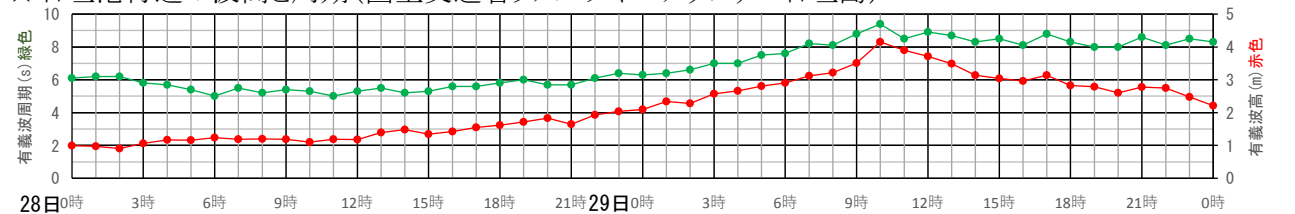
★石垣港の風向・風速 (気象庁アメダス石垣島)



★石垣港の気圧・気温 (気象庁アメダス石垣島)



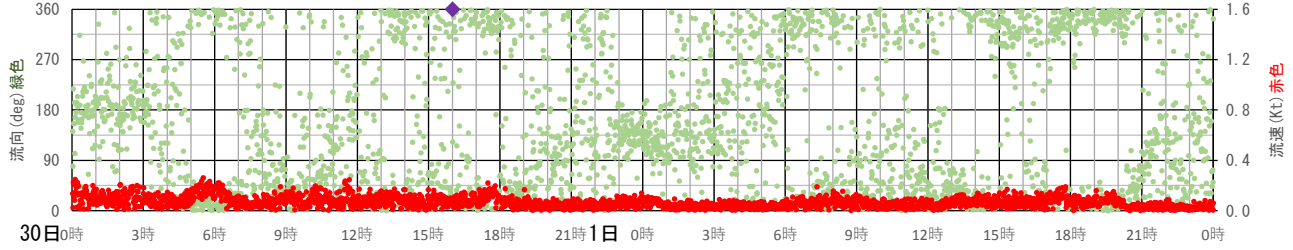
★石垣港付近の波高と周期 (国土交通省リアルタイムナウファス石垣島)



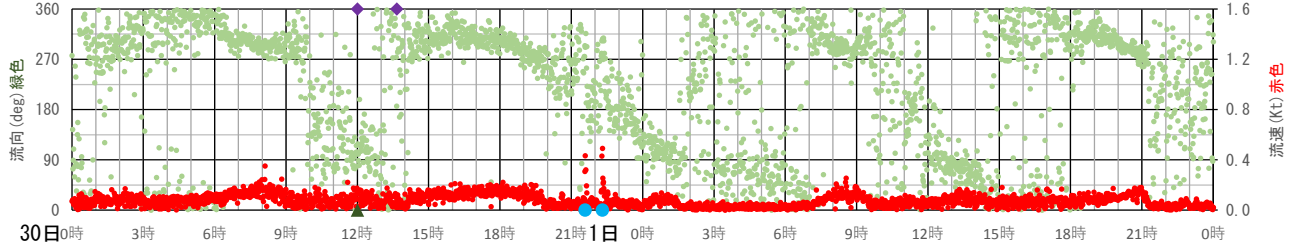
平成30年9月30日～10月1日

資料 10

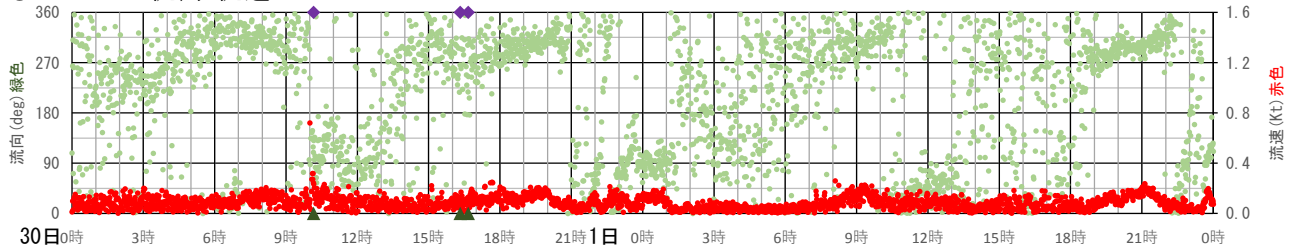
●Bバースの流向・流速



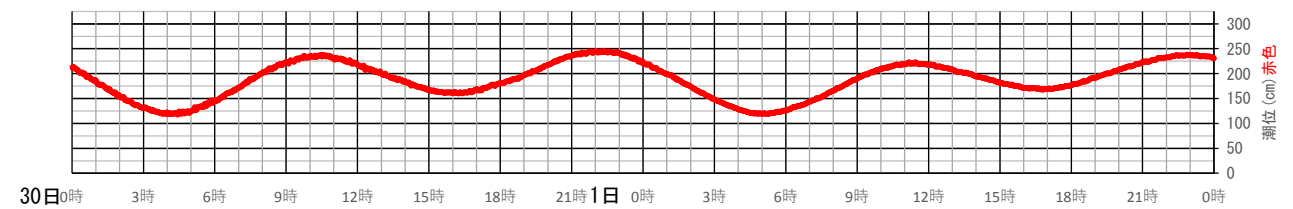
●Cバースの流向・流速



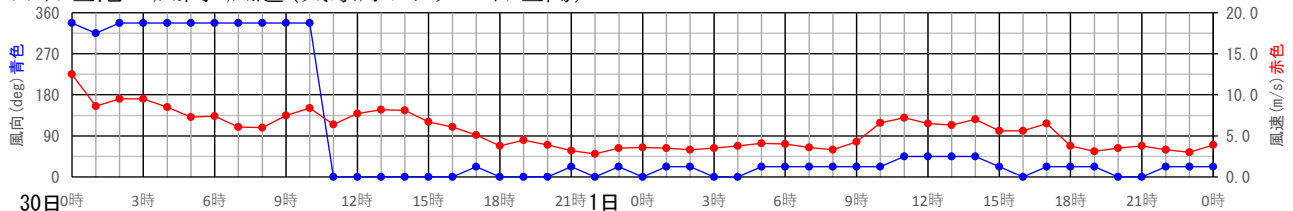
●Dバースの流向・流速



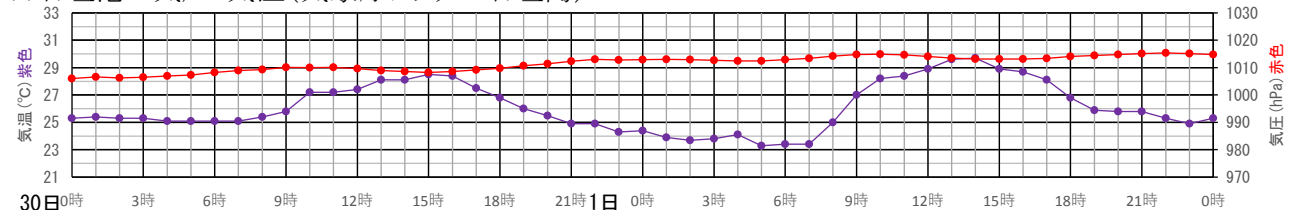
★石垣港の潮汐



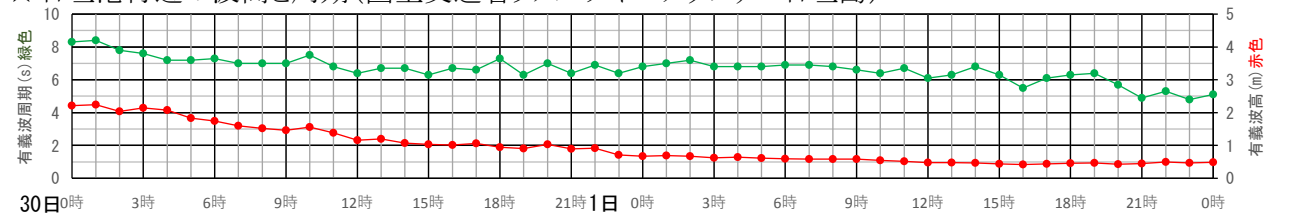
★石垣港の風向・風速(気象庁アメダス石垣島)



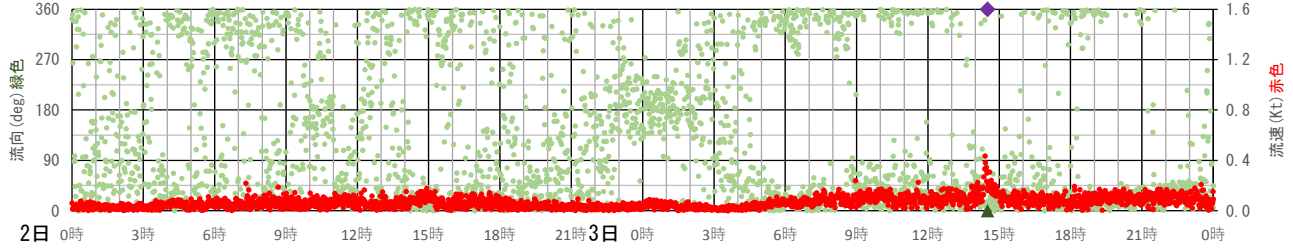
★石垣港の気圧・気温(気象庁アメダス石垣島)



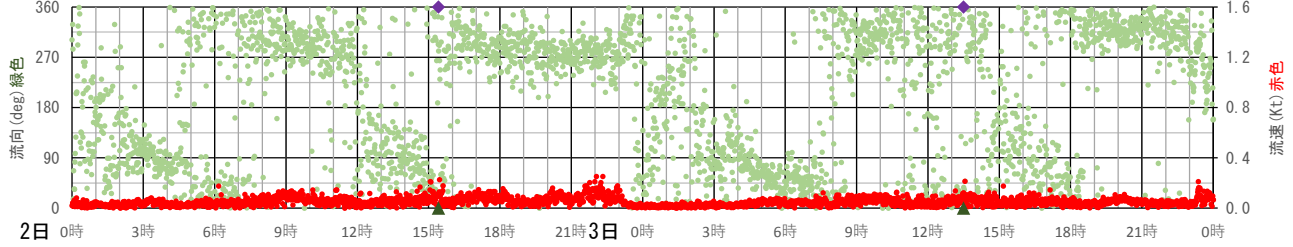
★石垣港付近の波高と周期(国土交通省リアルタイムナウファス石垣島)



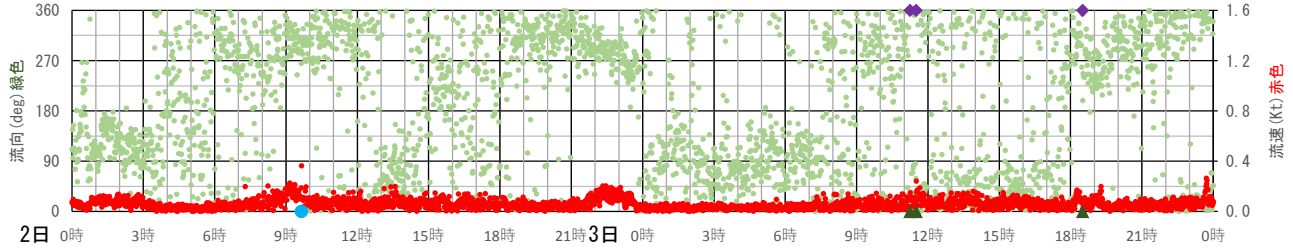
●Bバースの流向・流速



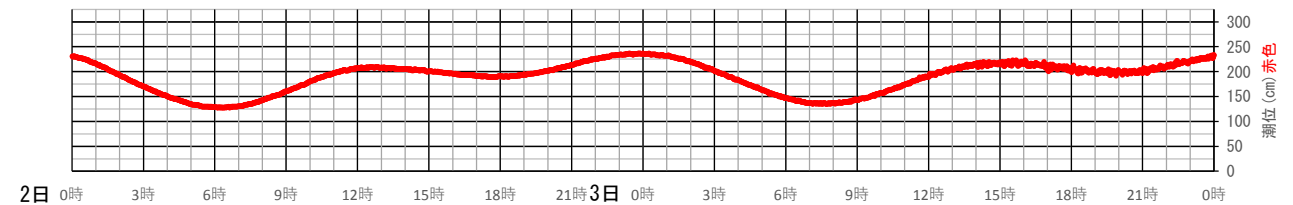
●Cバースの流向・流速



●Dバースの流向・流速



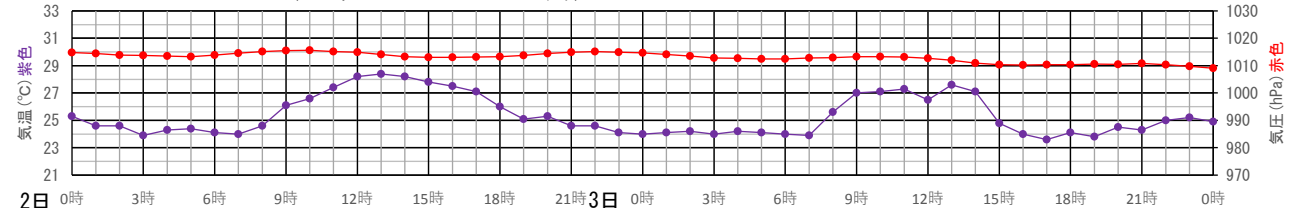
★石垣港の潮汐



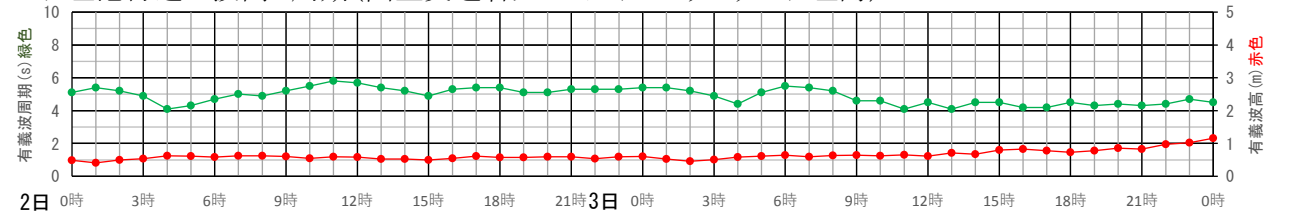
★石垣港の風向・風速(気象庁アメダス石垣島)



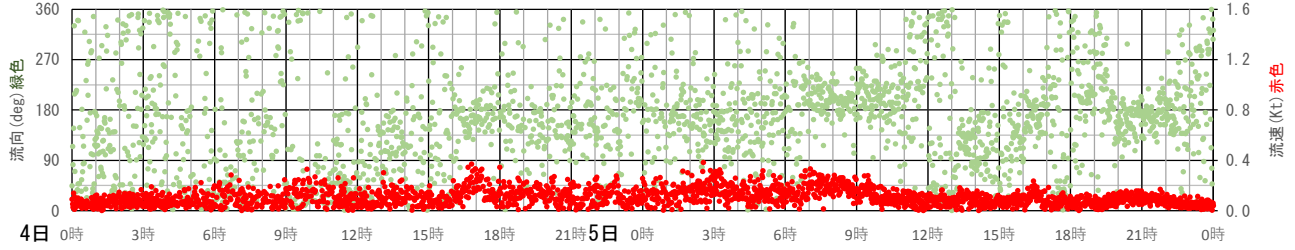
★石垣港の気圧・気温(気象庁アメダス石垣島)



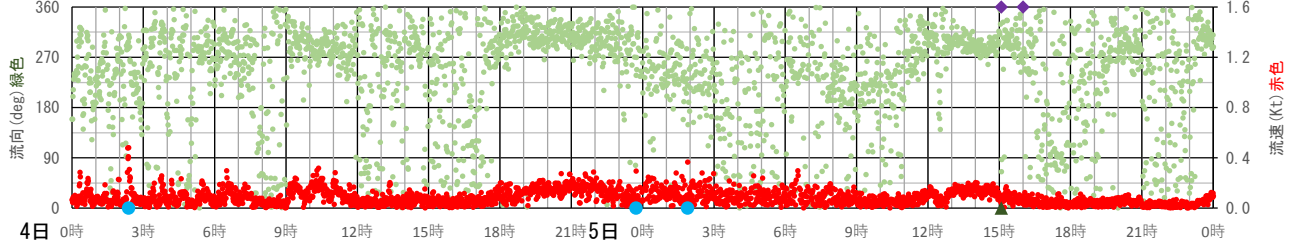
★石垣港付近の波高と周期(国土交通省リアルタイムナウファス石垣島)



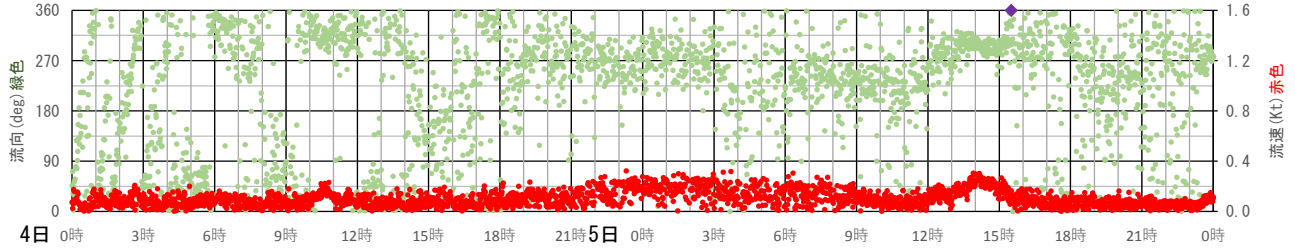
●Bバースの流向・流速



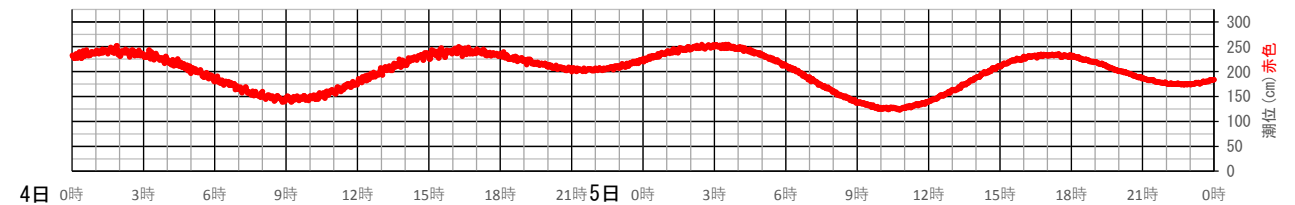
●Cバースの流向・流速



●Dバースの流向・流速



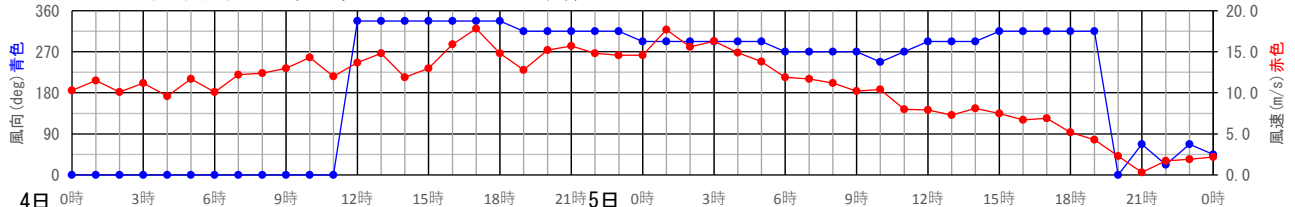
★石垣港の潮汐



4日、台風25号接近

5日、台風25号接近

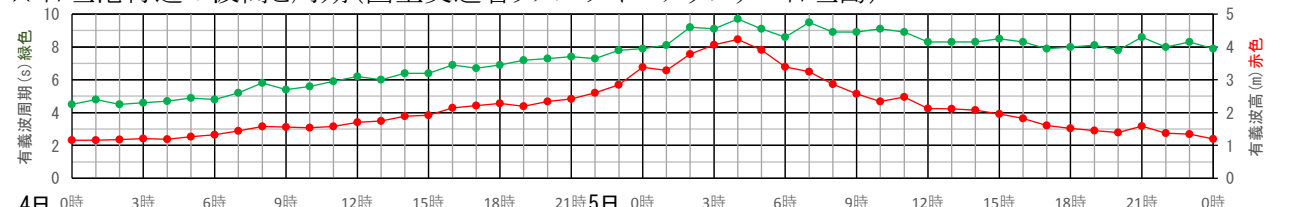
★石垣港の風向・風速(気象庁アメダス石垣島)



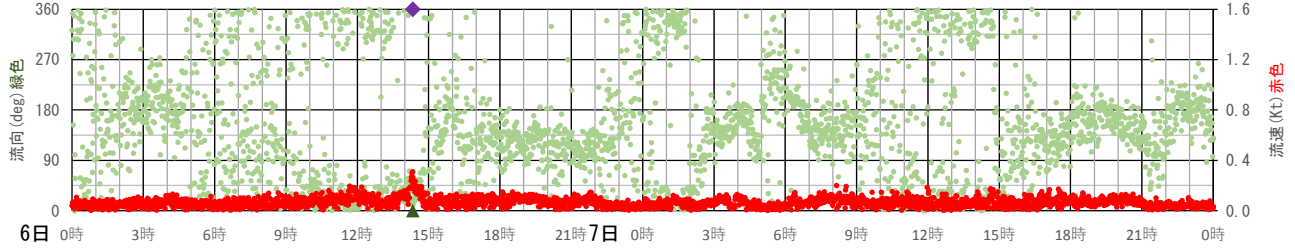
★石垣港の気圧・気温(気象庁アメダス石垣島)



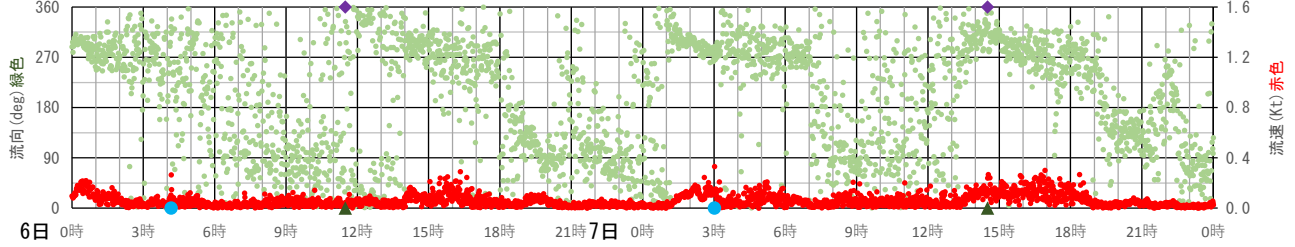
★石垣港付近の波高と周期(国土交通省リアルタイムナウファス石垣島)



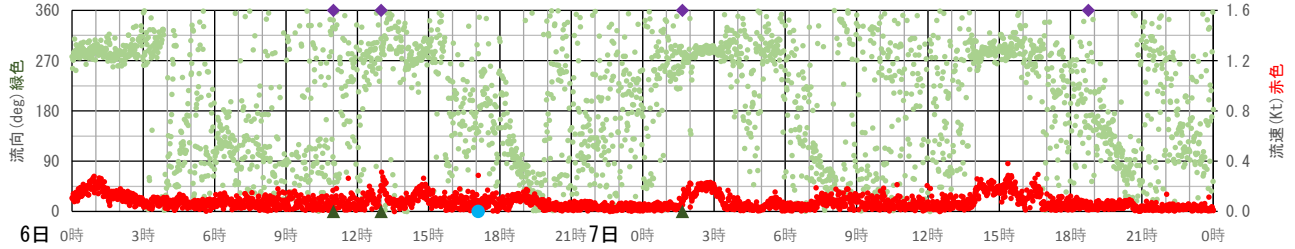
●Bバースの流向・流速



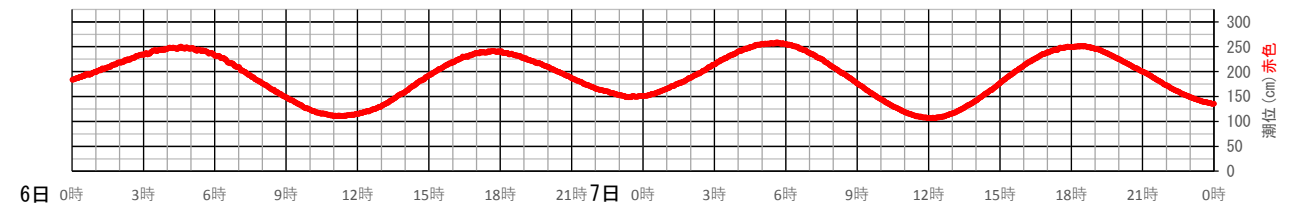
●Cバースの流向・流速



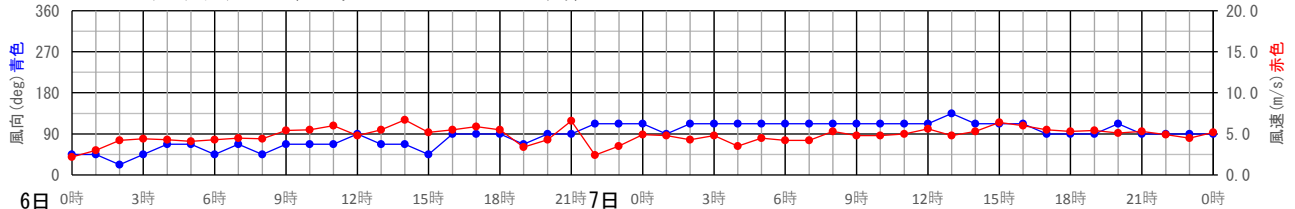
●Dバースの流向・流速



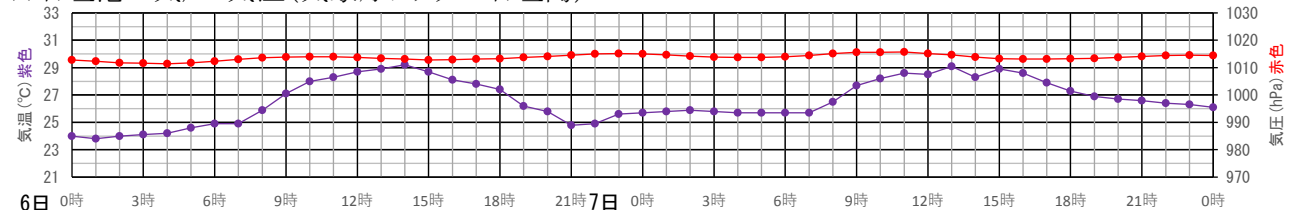
★石垣港の潮汐



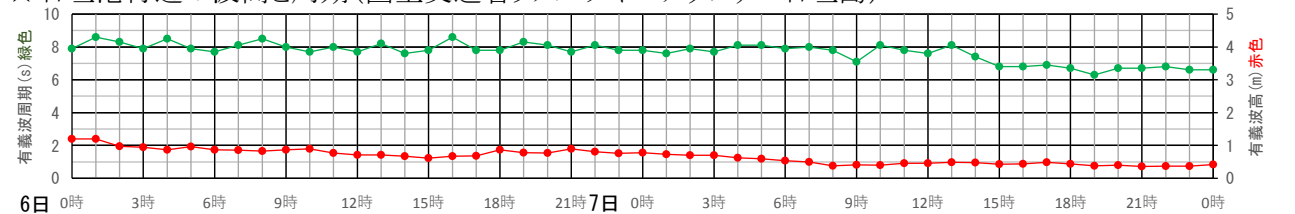
★石垣港の風向・風速(気象庁アメダス石垣島)



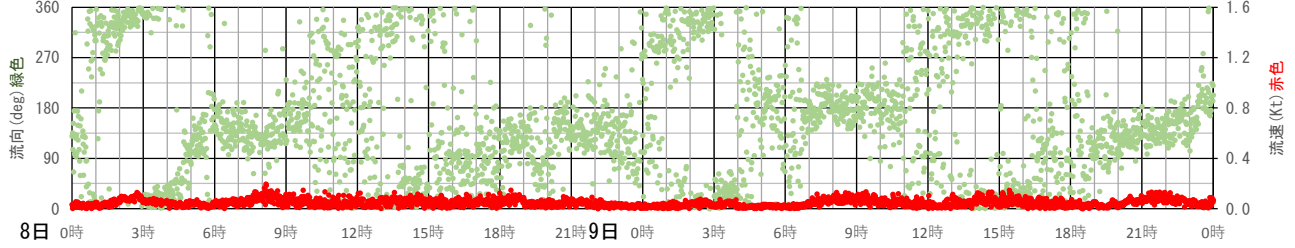
★石垣港の気圧・気温(気象庁アメダス石垣島)



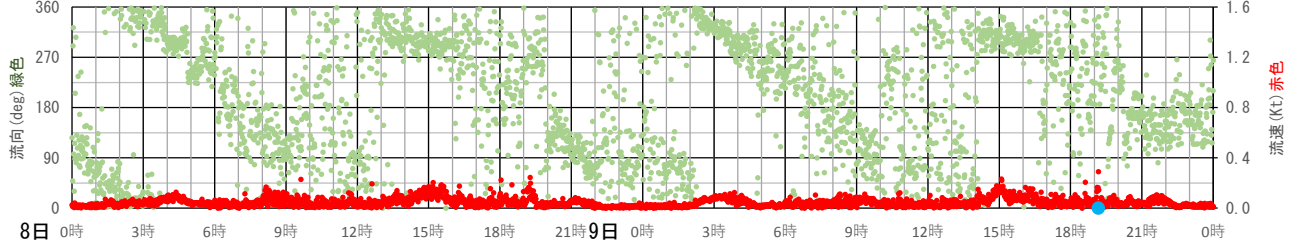
★石垣港付近の波高と周期(国土交通省リアルタイムナウファス石垣島)



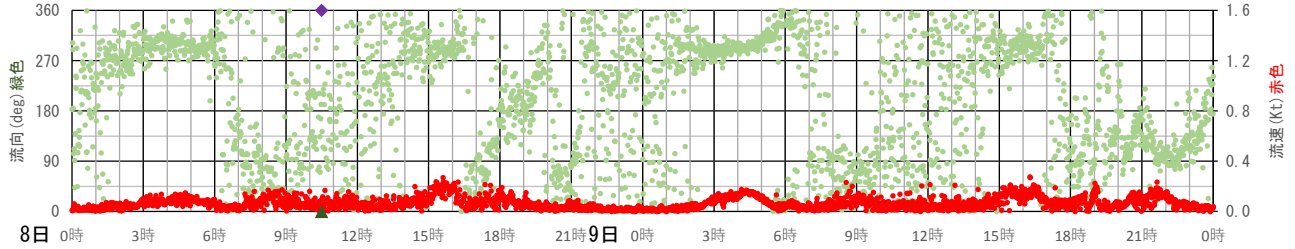
●Bバースの流向・流速



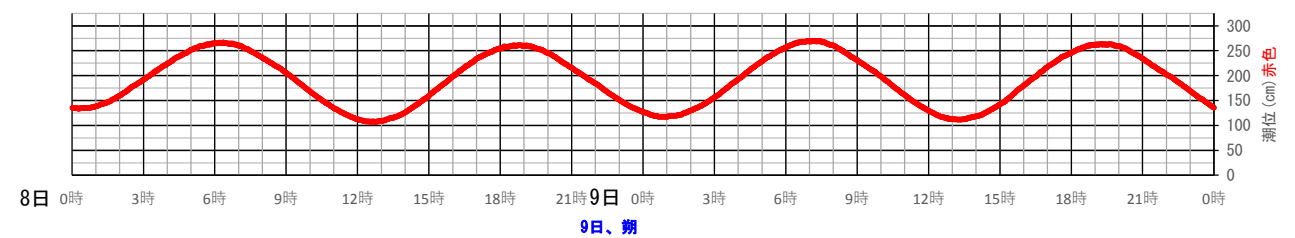
●Cバースの流向・流速



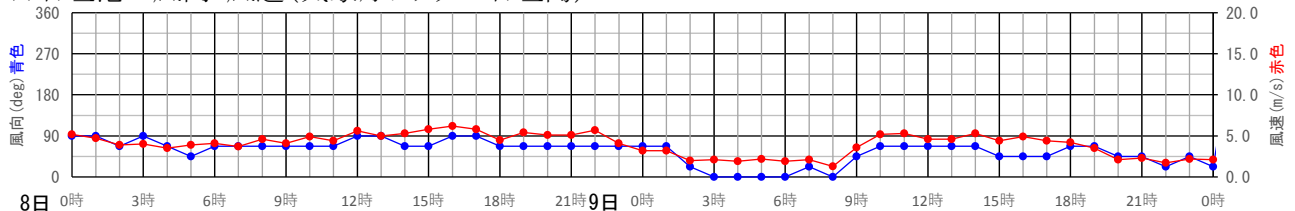
●Dバースの流向・流速



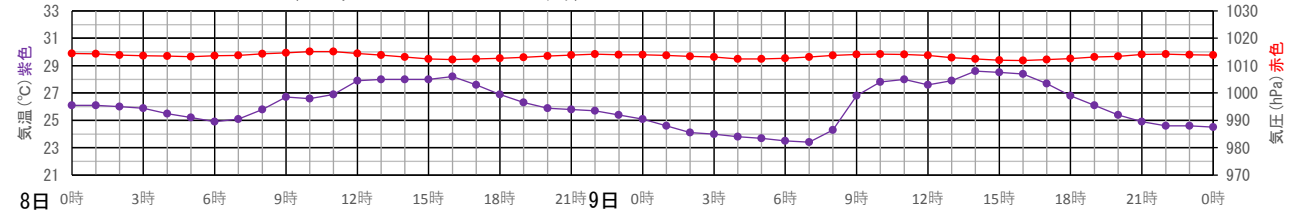
★石垣港の潮汐



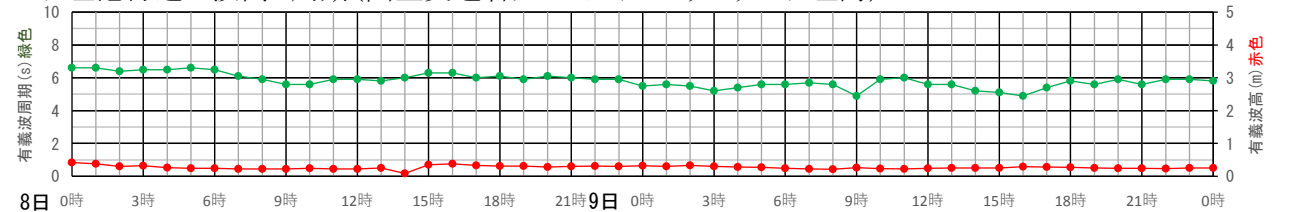
★石垣港の風向・風速 (気象庁アメダス石垣島)



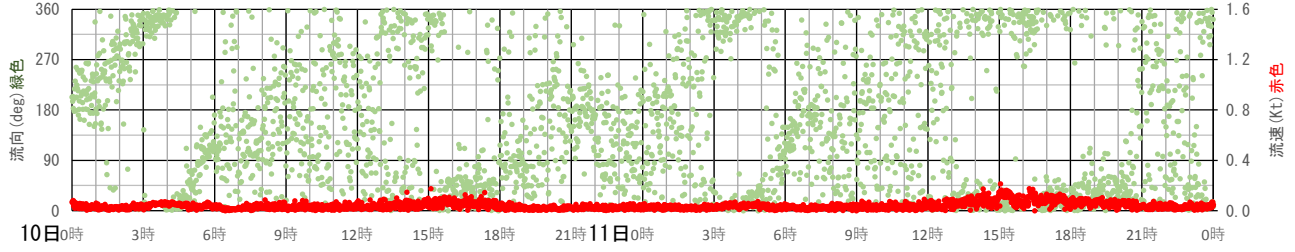
★石垣港の気圧・気温 (気象庁アメダス石垣島)



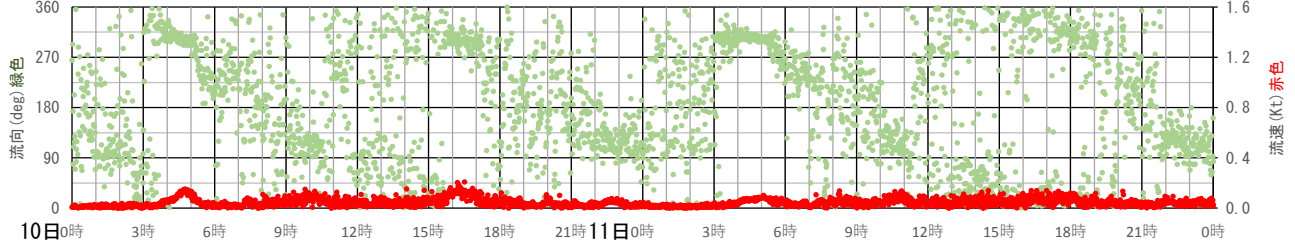
★石垣港付近の波高と周期 (国土交通省リアルタイムナウファス石垣島)



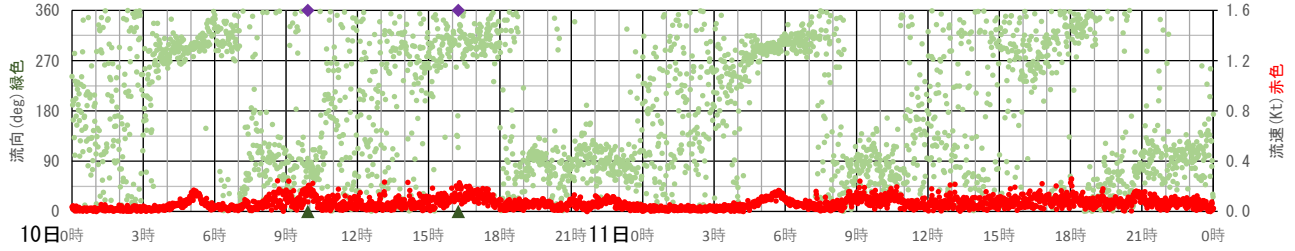
●Bバースの流向・流速



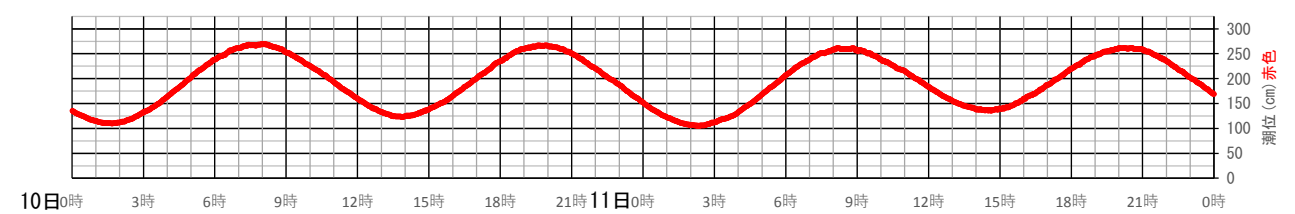
●Cバースの流向・流速



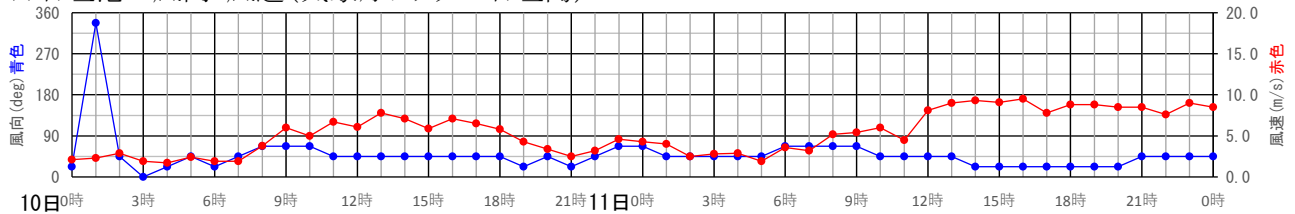
●Dバースの流向・流速



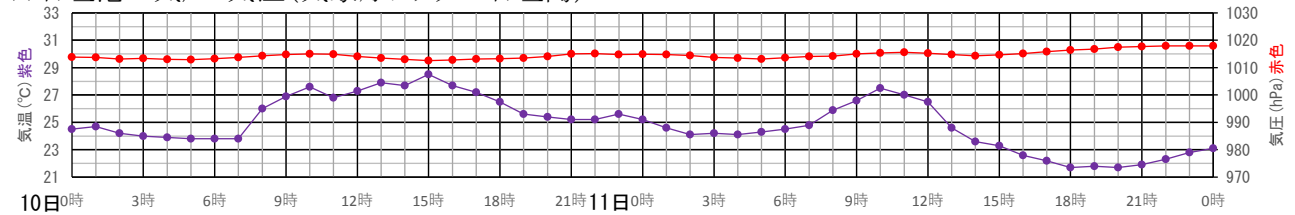
★石垣港の潮汐



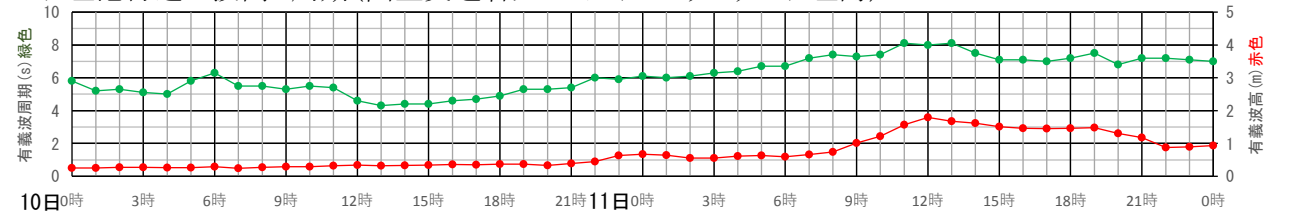
★石垣港の風向・風速(気象庁アメダス石垣島)



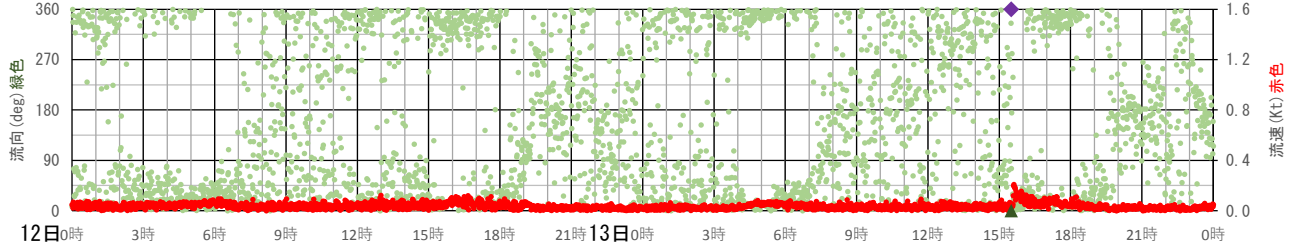
★石垣港の気圧・気温(気象庁アメダス石垣島)



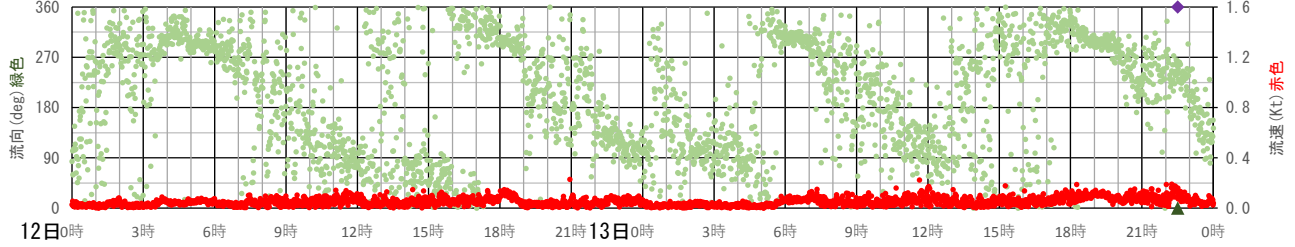
★石垣港付近の波高と周期(国土交通省リアルタイムナウファス石垣島)



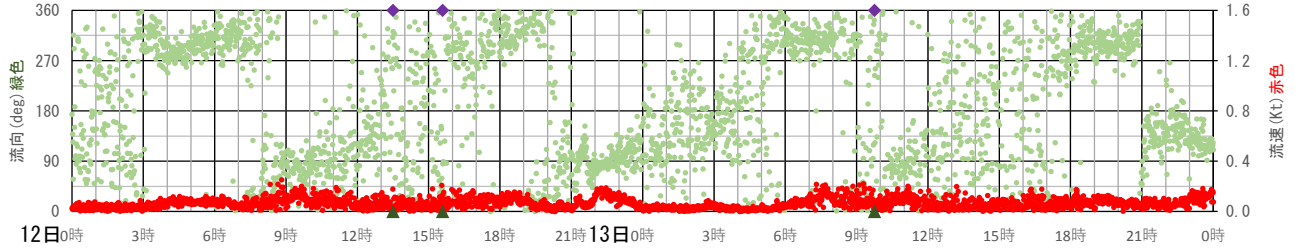
●Bバースの流向・流速



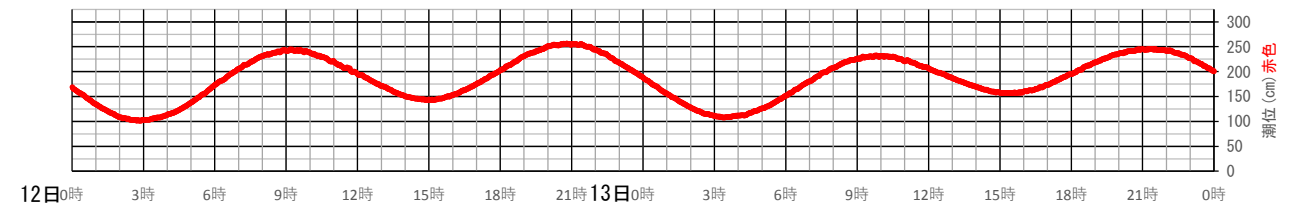
●Cバースの流向・流速



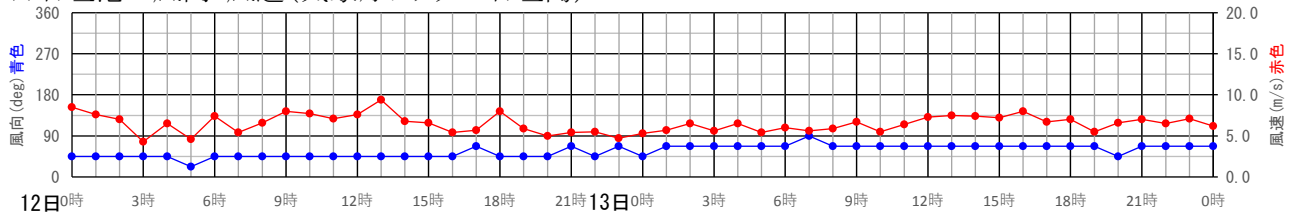
●Dバースの流向・流速



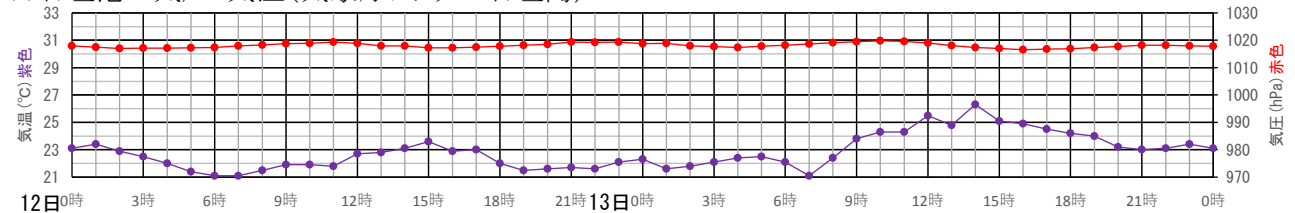
★石垣港の潮汐



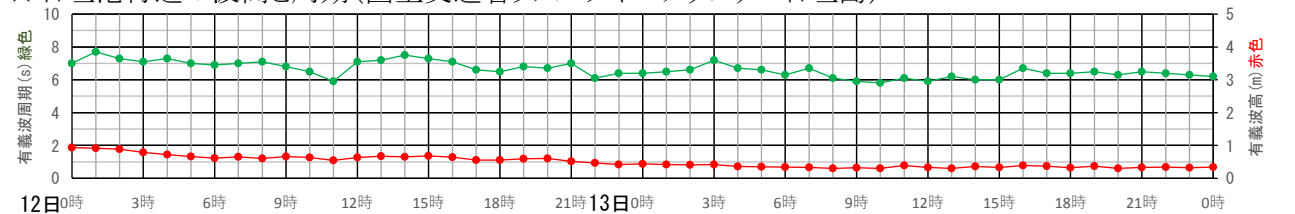
★石垣港の風向・風速(気象庁アメダス石垣島)



★石垣港の気圧・気温(気象庁アメダス石垣島)

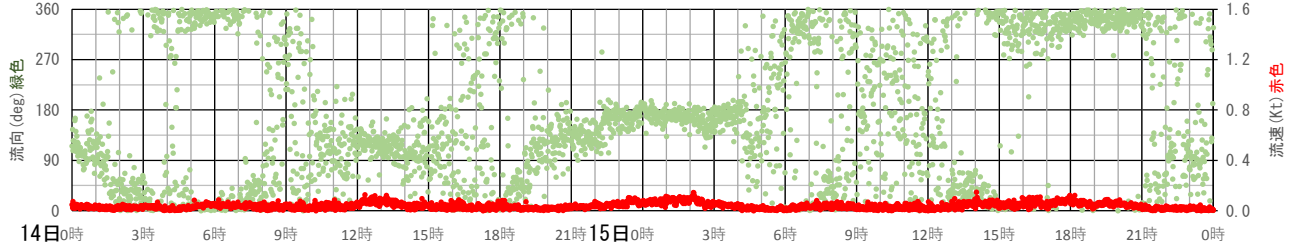


★石垣港付近の波高と周期(国土交通省リアルタイムナウファス石垣島)

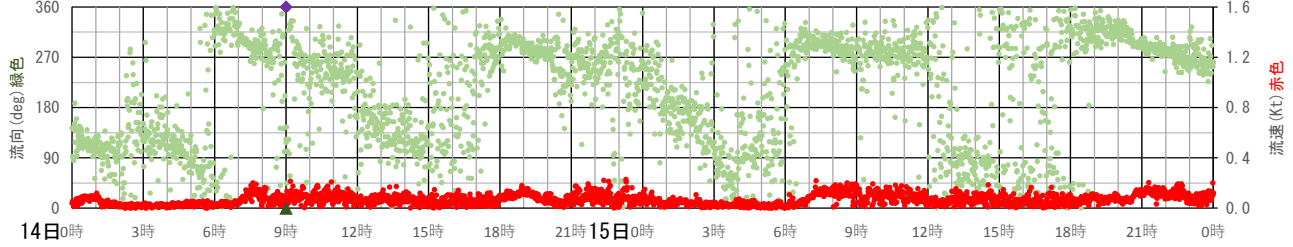




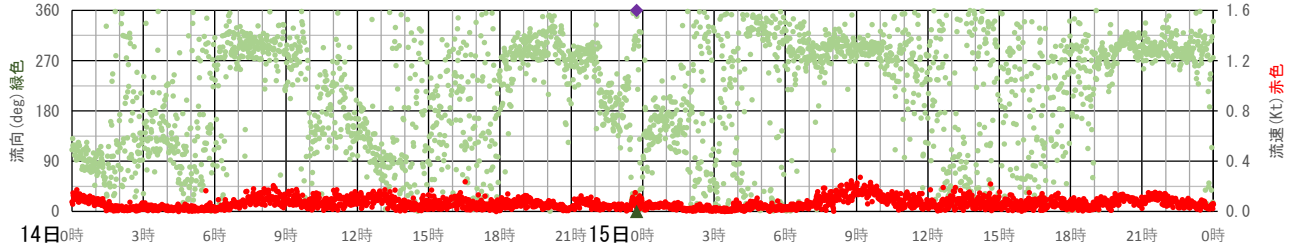
●Bバースの流向・流速



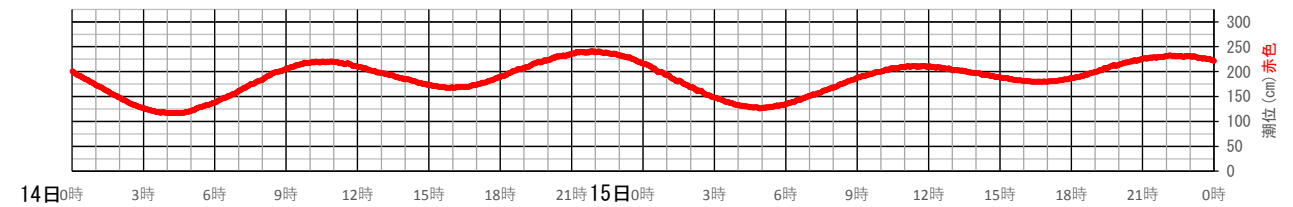
●Cバースの流向・流速



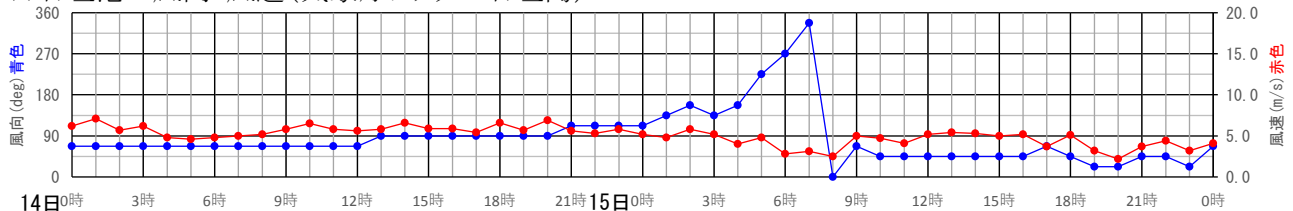
●Dバースの流向・流速



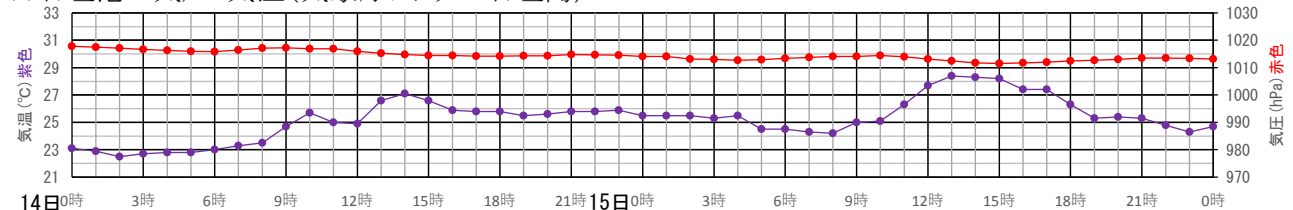
★石垣港の潮汐



★石垣港の風向・風速(気象庁アメダス石垣島)



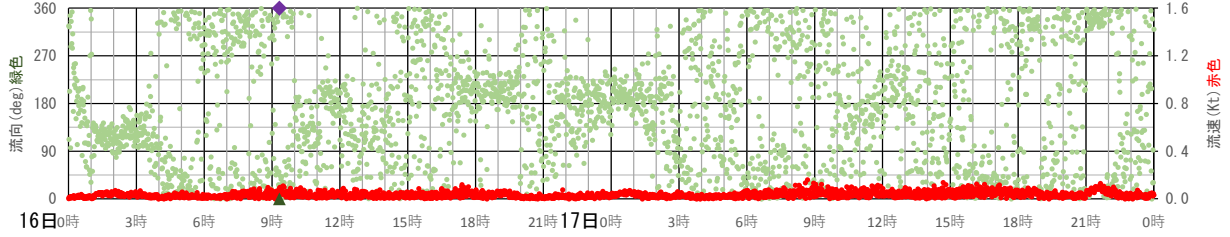
★石垣港の気圧・気温(気象庁アメダス石垣島)



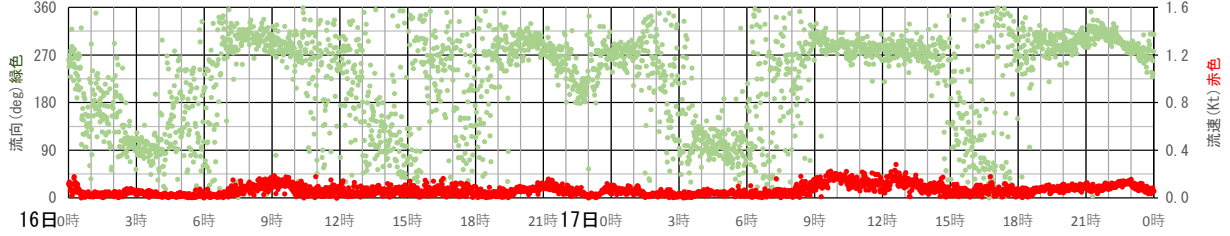
★石垣港付近の波高と周期(国土交通省リアルタイムナウファス石垣島)



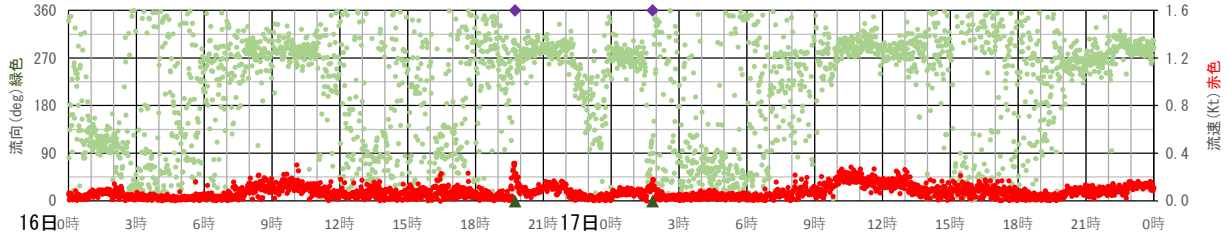
●Bバースの流向・流速



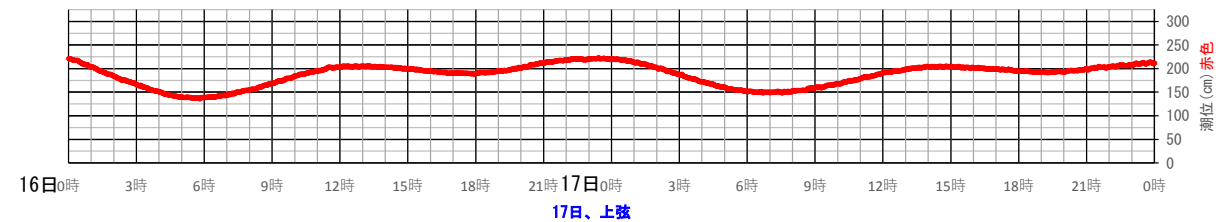
●Cバースの流向・流速



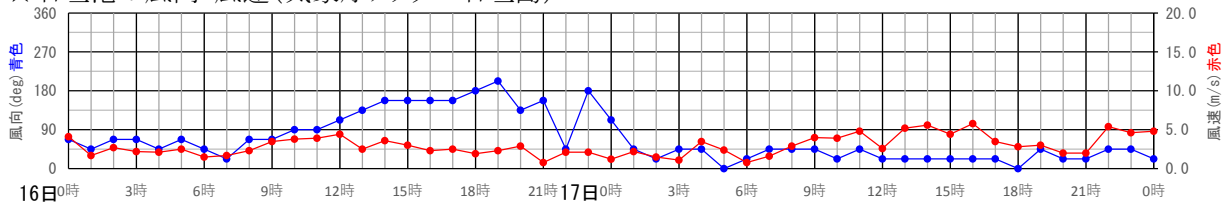
●Dバースの流向・流速



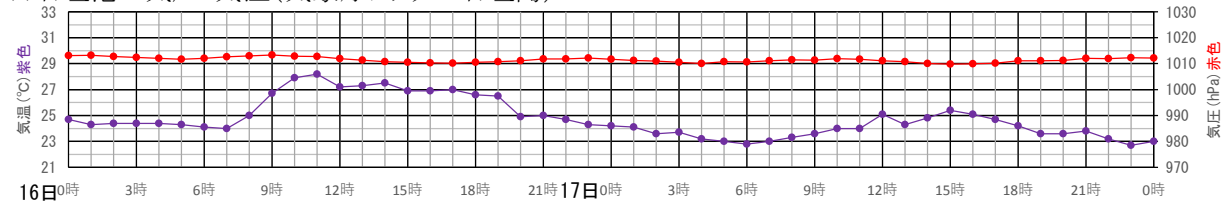
★石垣港の潮汐



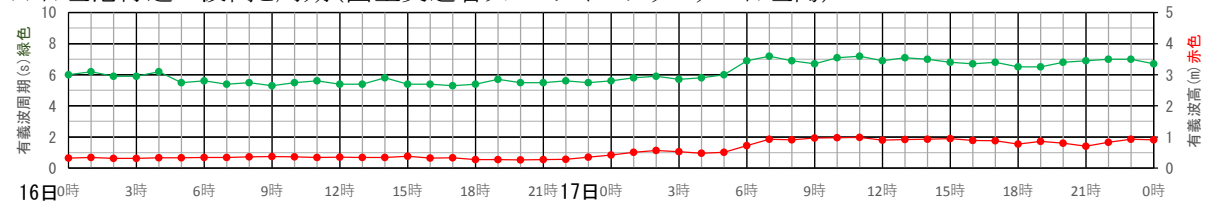
★石垣港の風向・風速(気象庁アメダス石垣島)



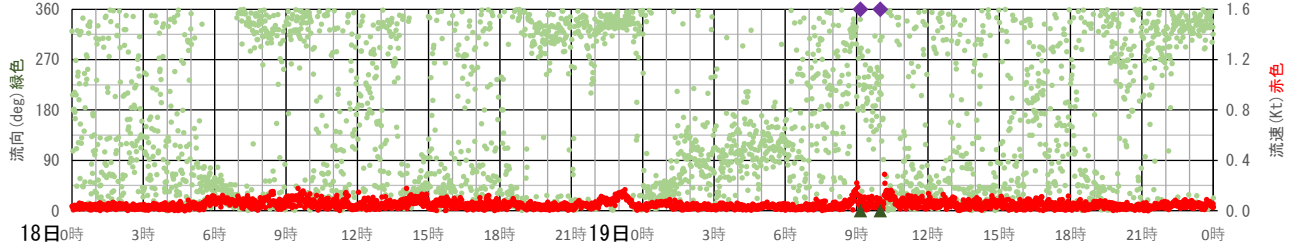
★石垣港の気圧・気温(気象庁アメダス石垣島)



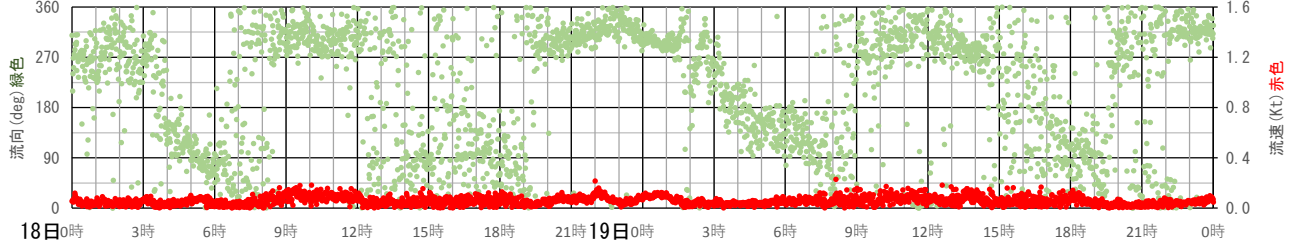
★石垣港付近の波高と周期(国土交通省リアルタイムナウファス石垣島)



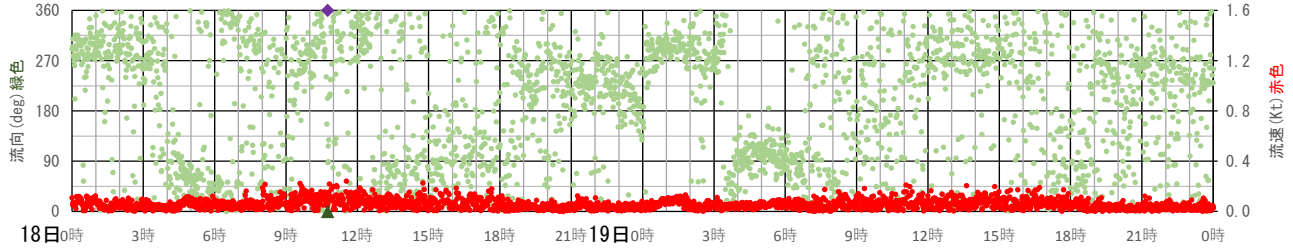
●Bバースの流向・流速



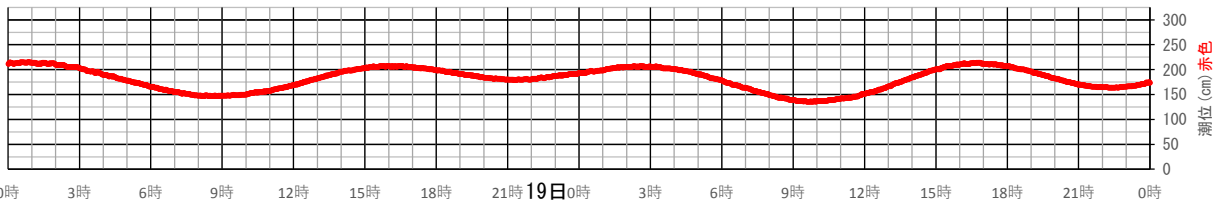
●Cバースの流向・流速



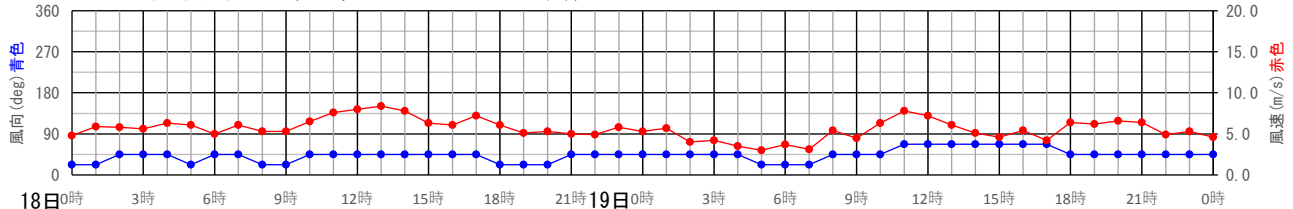
●Dバースの流向・流速



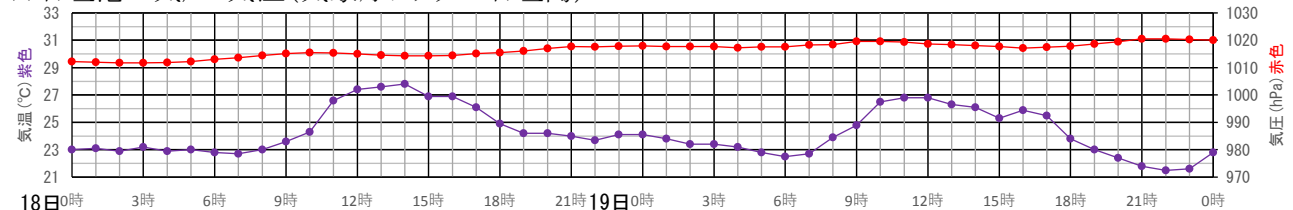
★石垣港の潮汐



★石垣港の風向・風速(気象庁アメダス石垣島)



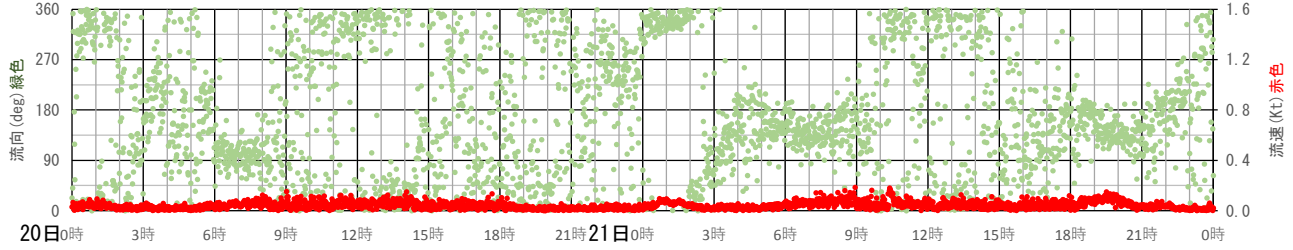
★石垣港の気圧・気温(気象庁アメダス石垣島)



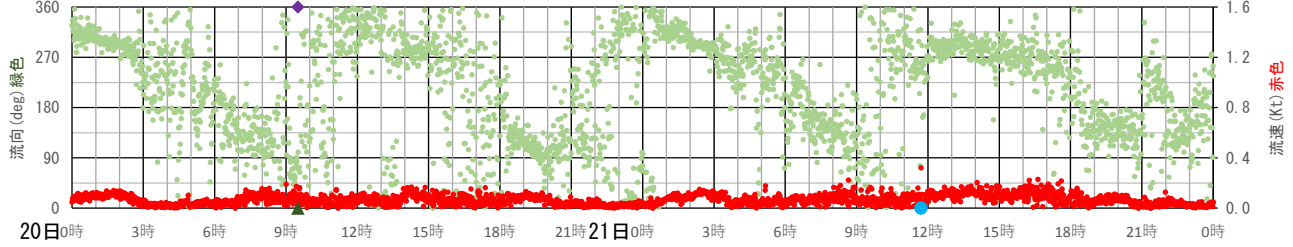
★石垣港付近の波高と周期(国土交通省リアルタイムナウファス石垣島)



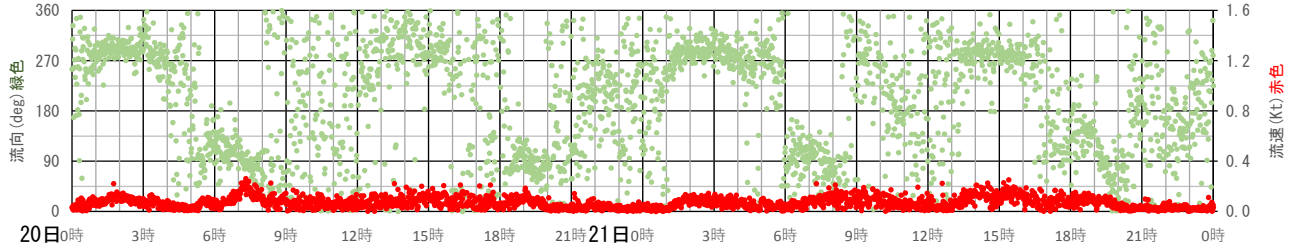
●Bバースの流向・流速




●Cバースの流向・流速



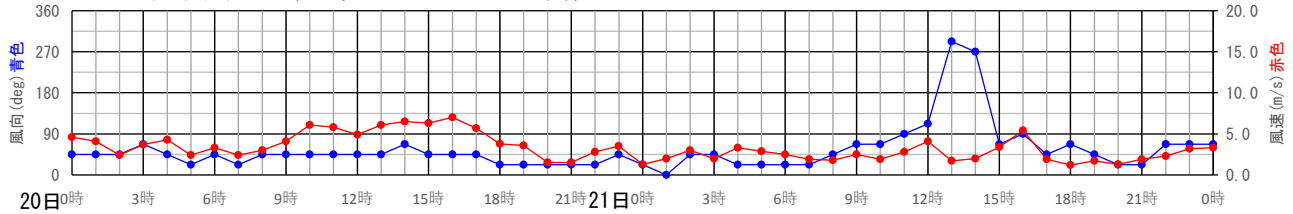
●Dバースの流向・流速



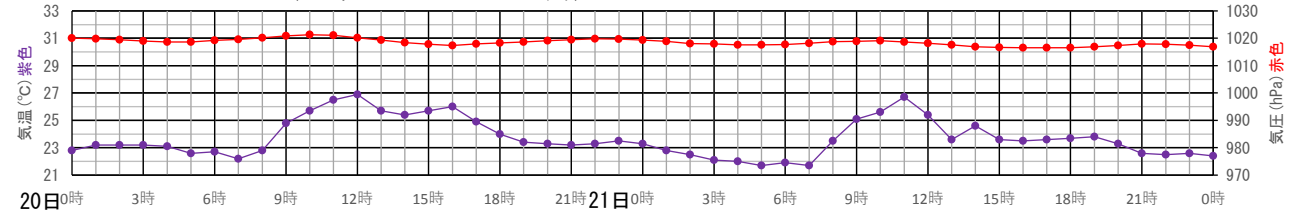
★石垣港の潮汐



★石垣港の風向・風速 (気象庁アメダス石垣島)



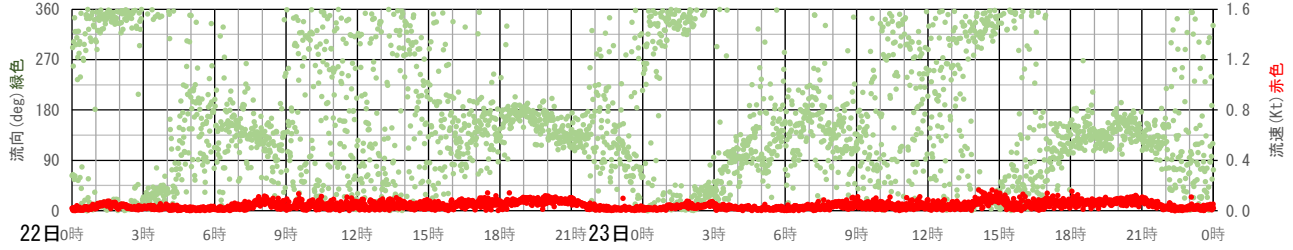
★石垣港の気圧・気温 (気象庁アメダス石垣島)



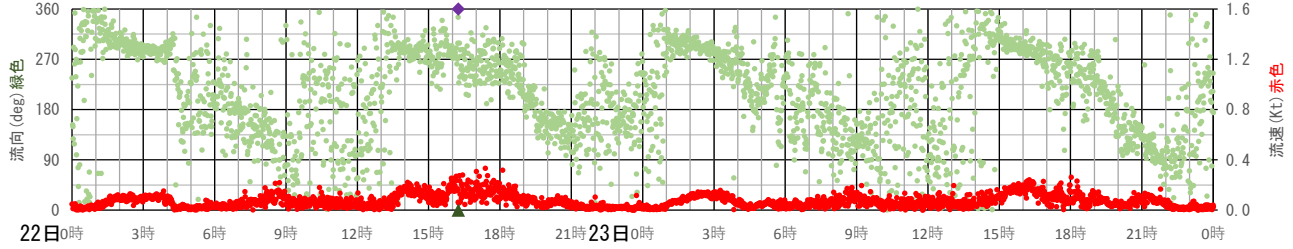
★石垣港付近の波高と周期 (国土交通省リアルタイムナウファス石垣島)



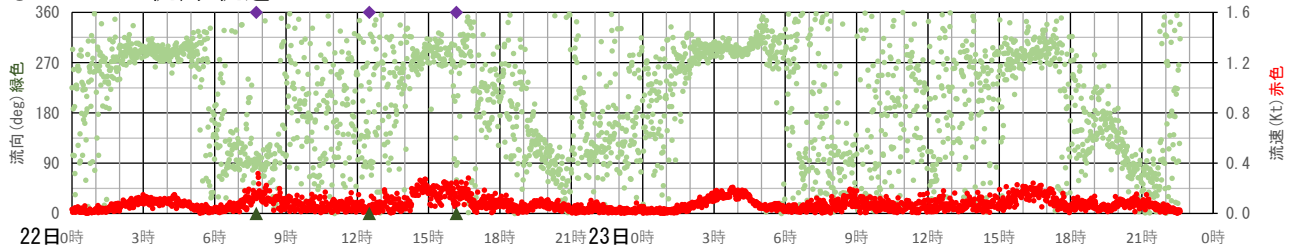
●Bバースの流向・流速



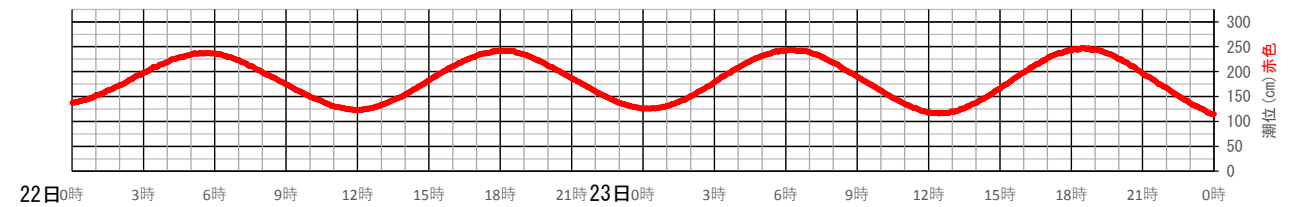
●Cバースの流向・流速



●Dバースの流向・流速



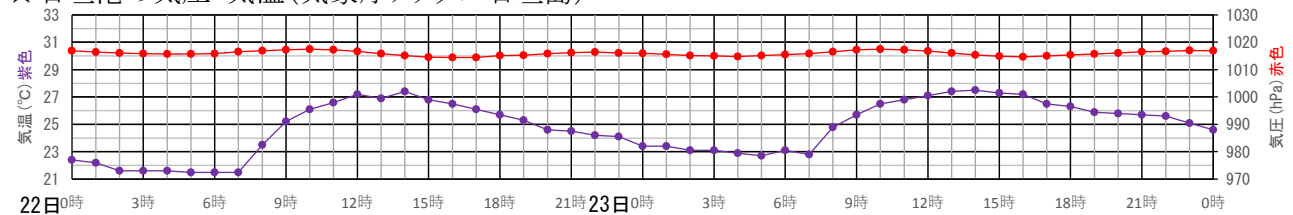
★石垣港の潮汐



★石垣港の風向・風速(気象庁アメダス石垣島)



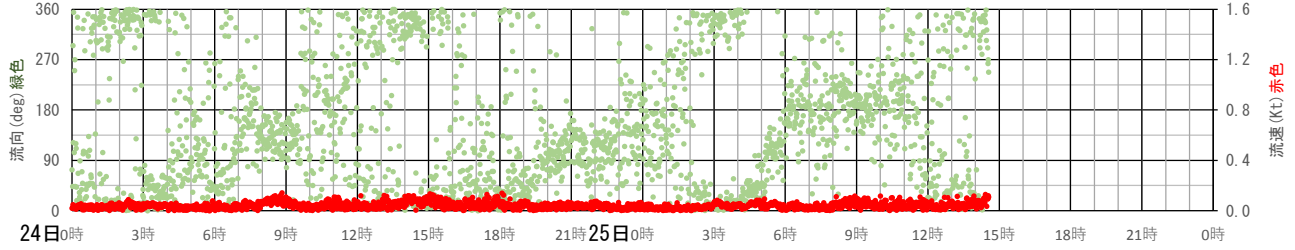
★石垣港の気圧・気温(気象庁アメダス石垣島)



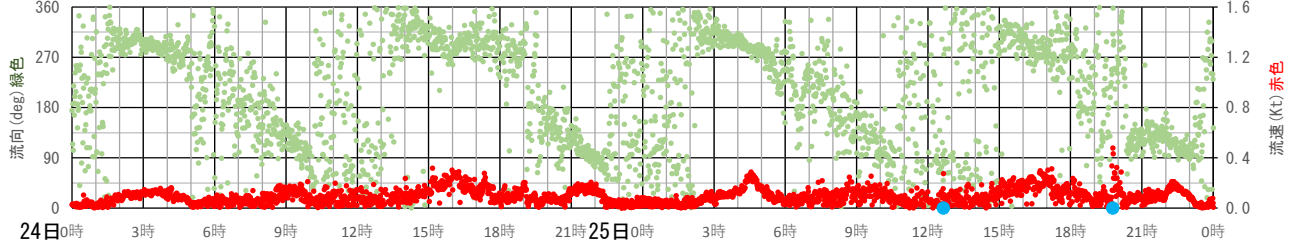
★石垣港付近の波高と周期(国土交通省リアルタイムナウファス石垣島)



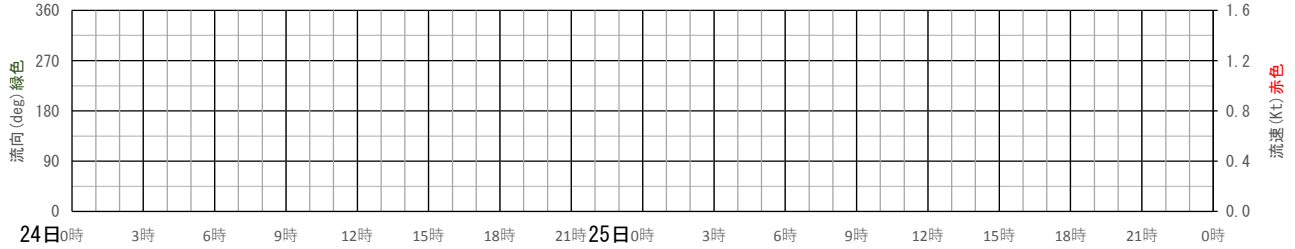
●Bバースの流向・流速



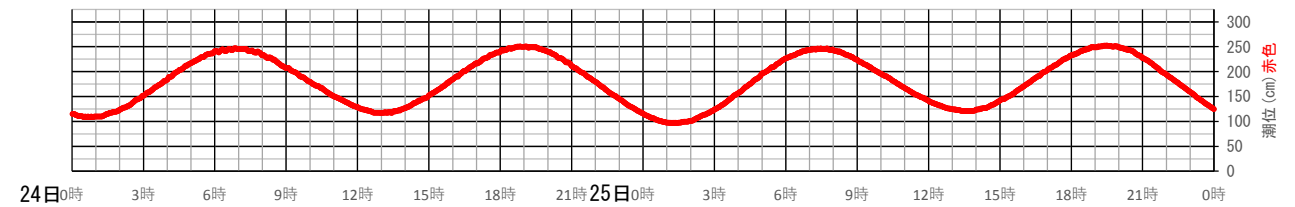
●Cバースの流向・流速



●Dバースの流向・流速



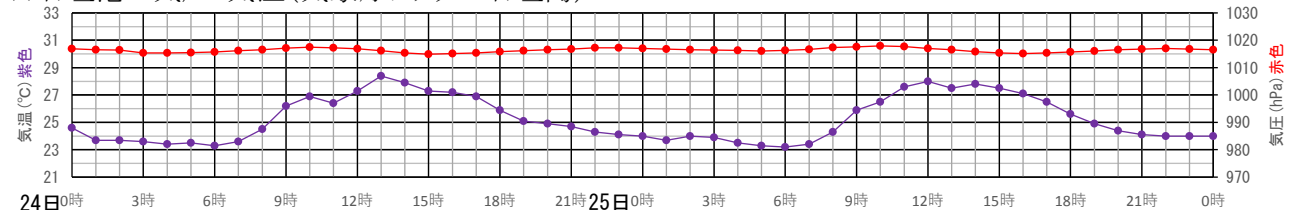
★石垣港の潮汐



★石垣港の風向・風速 (気象庁アメダス石垣島)



★石垣港の気圧・気温 (気象庁アメダス石垣島)



★石垣港付近の波高と周期 (国土交通省リアルタイムナウファス石垣島)

